

**THE
HYDROGRAPHIC REVIEW**


The Directing Committee of the INTERNATIONAL HYDROGRAPHIC BUREAU will be pleased to consider articles for insertion in the *Hydrographic Review*. Such articles should be addressed to

The Secretary-General,
INTERNATIONAL HYDROGRAPHIC BUREAU,
Quai de Plaisance


MONTE-CARLO
(Principality of Monaco).

and should reach him not later than 1st February or 1st August for the May or November numbers respectively.

The Directing Committee is not responsible for statements made or opinions expressed in articles or papers published in this Review, which are written by Authors who are not members of the Directing Committee or of the Staff of the International Hydrographic Bureau.



THE SPANISH SURVEYING SHIP "TOFIÑO" — LE NAVIRE HYDROGRAPHE ESPAGNOL "TOFIÑO"
1220 tons 1220 tonnes




THE DANISH SURVEYING SHIP "HEJMDAL" — LE NAVIRE HYDROGRAPHE DANOIS "HEJMDAL"
840 tons 840 tonnes

THE
**HYDROGRAPHIC
REVIEW**

VOL. XII

N° 2



(N° 24 OF THE SERIES)

PUBLISHED BY
THE
INTERNATIONAL HYDROGRAPHIC BUREAU

Quai de Plaisance, Monte-Carlo

MONACO
(PRINCIPALITY)



NOVEMBER 1935

IMPRIMERIE F. ROBAUDY
24, RUE HOCHÉ, - CANNES

INTERNATIONAL HYDROGRAPHIC BUREAU

LIST OF STATES WHICH ARE MEMBERS OF THE BUREAU

ARGENTINA
BRAZIL
BRITISH EMPIRE
 UNITED KINGDOM
 AUSTRALIA
CHILE
CHINA
DENMARK
ECUADOR
EGYPT
FRANCE

GREECE
JAPAN
MONACO
NORWAY
POLAND
PORTUGAL
SIAM
SPAIN
SWEDEN
UNITED STATES OF AMERICA

DIRECTING COMMITTEE

President: Rear-Admiral J. D. NARES, D. S. O., Royal British Navy (retired).

Directors {
 Ingénieur Hydrographe Général de réserve
 P. DE VANSSAY DE BLAVOUS (Marine Française).
 Rear-Admiral A. T. LONG, U. S. Navy (retired).

SECRETARY GENERAL

Commander G. B. SPICER-SIMSON, D. S. O., Royal British Navy (retired)

LIST OF CONTENTS

	<i>Page</i>
Rear-Admiral Luigi TONTA	7
Professor Louis JOUBIN.....	9
The Danish Surveying Vessel <i>Hejmdal</i>	10
Surveying Boats (cont.) - Denmark (J. D. NARES).....	11
First Ibero-American Oceanographic Conference.....	12
The Position at Sea by Radiogoniometric Bearings (P. DE VANSAY).....	17
General Repertory of Tidal Authorities and Tidal Records.....	31
Echo Sounding - XIV.....	50
A "Vertical Log" Current Meter (J. N. CARRUTHERS).....	62
Work done during the Third Commission of the R. R. S. <i>Discovery II</i> (J. M. WORDIE).....	77
Recent Acoustic Work of the U. S. Coast and Geodetic Survey (P. A. SMITH, Jr.).....	81
Use of Regional Constant Correction Factors for reduction of Echo Soundings (C. C. ENNIS). 95	95
Research into the Nature and Stratification of the Sea Bottom by means of high frequency "Echolots" (T. STOCKS).....	101
Multiple Echoes observed in Sonic Sounding on a Soft Bottom (H. RUST).....	106
Tide-Gauge Observations in France.....	110
Improvements in the technique of Maritime Signalling.....	113
 INSTRUMENTS :	
New WILD Sextant.....	115
The COOKE 45° Prismatic Astrolabe.....	116
Micrometer Station Pointer.....	119
The PRATT Protractor and Plotting Scale.....	119
A. M. L. Position Line Slide Rule (BYGRAVE Slide Rule).....	122
Note on the Internal Reading Microscope fitted to Azimuth Circle No. 13.....	125
An Optical Device to aid in Mapping from Photographs (O. M. MILLER).....	128
 PRACTICAL HINTS FOR HYDROGRAPHIC SURVEYORS :	
"Beaufort" Tide Pole.....	133
Use of Aluminium Sheets with Plane-Table Board (S. J. BAKER).....	134
 EXTRACTS AND REVIEWS OF BOOKS :	
<i>Expedition in the Icebreaker Sedov in 1934</i> (R. L. SAMOILOVICH)	135
<i>Das ozeanographische Beobachtungsmaterial (Serienmessungen) des Meteor</i> (G. WÜST)	136
<i>Geodetic Surveys in the U. S. A.</i>	137
<i>Astronomical Determinations in Franz Josef Land in 1933</i> (E. K. FEDOROV).....	138
<i>Determination of Radio-Astronomic Position in 1934 in the Pakhtusov Islands (East Coast of Novaya Zemlya</i> (V. SHELIAGIN).....	140
<i>History of the Charts of the Brazilian Coast</i>	141
<i>Countries' Names in European Languages using the Latin Alphabet</i>	142
<i>Elements of Map Projection with applications to Map and Chart Construction</i> (C. H. DEETZ & O. S. ADAMS).....	143
<i>Crepuscular Tables</i> (J. LUGEON).....	144
<i>The Flow of Water through the Straits of Dover as gauged by continuous Current-Meter Observations at the Varne Light-Vessel (50°56' N., 1°17' E.)</i> (J. N. CARRUTHERS).....	145
<i>Der hydrographische Aufbau und die dadurch bedingten Strömungen im Skagerrak</i> (G. KOBE). 145	145
<i>Oceanic Transgressions</i> (E. LE DANOIS) and <i>Die Theorie der Transgressionen von LE DANOIS und ihre Beziehung zum Golfstrom-problem</i> (O. v. SCHUBERT).....	146
<i>Current Tables, Straits of Malacca and Java Sea, 1935</i>	147
<i>Directional Radio as an aid to Marine Navigation</i>	148

<i>A new Rotating Radio Beacon</i>	150
<i>Experiments at Sea with the Bubble Sextant</i>	150
<i>The new Spherical Compass</i>	151
<i>The chief rules for the treatment of Magnetic Compasses on board Ship (W. ULLRICH)</i>	151
<i>Compass Deviation of a Ship struck by Lightning</i>	153
<i>Revolving Heliotrope</i>	153
<i>Checking a Divided Circle by two methods and Explanation of the Contradictions found</i>	153
<i>Two fundamental Geographical Inventions</i>	154
<i>A Marinharia dos Descobrimentos (A. F. DA COSTA)</i>	154

HYDROGRAPHIC BIBLIOGRAPHY :

I. <i>Books of Reference</i>	163
II. <i>Documentary Bibliography</i>	164

INDEX OF ARTICLES AND AUTHORS FOR THE FIRST TWENTY-FOUR NUMBERS :

- I. *Classification of Articles according to the Subjects dealt with.*
- II. *Alphabetical Index of the names of Authors of articles which have been published in The Hydrographic Review.*

