

THE HYDROGRAPHIC REVIEW

The Directing Committee of the INTERNATIONAL HYDROGRAPHIC BUREAU will be pleased to consider articles for insertion in the *Hydrographic Review*. Such articles should be addressed to

The INTERNATIONAL HYDROGRAPHIC BUREAU,

Quai de Plaisance

MONTE-CARLO


(Principality of Monaco).

and should reach the Bureau not later than 1st February or 1st August for the May or November numbers respectively.


The Directing Committee is not responsible for statements made or opinions expressed in articles or papers published in this Review, which are written by Authors who are not members of the Directing Committee or of the Staff of the International Hydrographic Bureau.



COMMANDER G.B. SPICER-SIMSON D.S.O. ROYAL BRITISH NAVY (Retired).
Secretary-General of the International Hydrographic Bureau 1921-1937.
Secrétaire-Général du Bureau Hydrographique International 1921-1937.



BRITISH ADMIRALTY ECHO SOUNDER MS XII.




Library of the International Hydrographic Bureau
Exhibit of Instruments of Messrs Henry HUGHES & SON Ltd., London.

*Bibliothèque du Bureau Hydrographique International
Instruments exposés par MM. Henry HUGHES & SON Ltd., Londres.*

THE
**HYDROGRAPHIC
REVIEW**

Vol. XIV

N° 2



(N° 28 OF THE SERIES)

PUBLISHED BY

THE

INTERNATIONAL HYDROGRAPHIC BUREAU

Quai de Plaisance, Monte-Carlo

MONACO

PRINCIPALITY



NOVEMBER 1937

IMPRIMERIE MONEGASQUE
MONTE-CARLO

INTERNATIONAL HYDROGRAPHIC BUREAU

LIST OF STATES WHICH ARE MEMBERS OF THE BUREAU

ARGENTINA
BRAZIL
BRITISH EMPIRE
 UNITED KINGDOM
 AUSTRALIA
CHILE
CHINA
DENMARK
ECUADOR
EGYPT

FRANCE
JAPAN
MONACO
NORWAY
POLAND
PORTUGAL
SIAM
SPAIN
SWEDEN
UNITED STATES OF AMERICA
URUGUAY

DIRECTING COMMITTEE

President : Vice-Admiral J. D. NARES, D. S. O., Royal British Navy (retired).

Directors { Rear-Admiral W. S. CROSLY, U. S. Navy (retired).
Ingénieur Hydrographe Général de réserve
P. DE VANSSAY DE BLAVOUS (Marine Française).

LIST OF CONTENTS

	<i>Page</i>
Nathaniel BOWDITCH, LL.D., Mathematician, Navigator, Astronomer (1773-1838) (Extract) (Cdr. E.S. CLARK)	7
Captain Francisco Vidal GORMAZ - Chilean Navy (1838-1907)	11
Seventy five years: from the Hydrographischen Bureau of the Royal Prussian Navy Department to the Nautischen Abteilung of the Oberkommandos der Kriegsmarine, 1861-1936 (Extract)	13
The Brazilian Surveying Vessel JACEGUAY	21
On the Engraving of Chart Plates by Galvanic Etching (H. ODELSIÓ)	25
Astronomical Fixes by Azimuth — Astronomical Fixes by Simultaneous Altitude and Azimuth of the Sun — Radiogoniometric Fixes for Distances nearer the Station (A. FONTOURA DA COSTA)	29
A Calendar of the Fundamental Harmonic Tides and Diagrams for their graphical Prediction. (H. BENCKER)	53
Motives and Considerations concerning the official adoption of the Appellation <i>Peruvian Current</i> (E. CABALLERO y LASTRES)	61
The Dorsey Fathometer (G.T. RUDE)	65
Sono-Radio Buoy (G.T. RUDE)	66
Radio Acoustic Ranging (G.T. RUDE)	67
Gravity measuring Cruise of the U.S. Submarine <i>Barracuda</i> (L.R. LEAHY)	69
Aeronautical Ephemerides (Ing. hydrogr. gén. D.F. COT)	71
Recent Charts (Ing. hydrogr. gén. D.F. COT)	74
French Gravity Measuring Cruise in the Western Part of the Mediterranean (Ing. hydrogr. gén. D.F. COT)	75
Carte du Comité France-Amérique (Ing. hydrogr. en chef L.A. PÉLISSIER)	77
Surveys on the West Coast of Siam 1934-1935 (Cdr. R.M. SOUTHERN)	81
Search for Shoals (Ing. hydrogr. en chef L.A. PÉLISSIER)	85
Cartography (G.B. STIGANT)	87
Velocity and Ray Paths of Sound Waves in Sea Water (Extract) (Cdr. O.W. SWAINSON)	93
Corrections to Soundings with the Fish Lead (A. GOUGENHEIM)	155
Notes on the Hydrographic Drag M. 1931 (Extract) (A. BRUNEL)	173
High Latitude Expedition on the Russian Ice-breaker <i>Sadko</i> 1935 (Extract)	177
Results of the Work carried out by the Aero-photo Survey Expedition of the Central Hydrographical Department of G.U.S.M.P. (Russian Chief Adminis- tration of the Northern Sea Route) — 1935 (Extract)	181
New American Research on the Circulation of the North Atlantic (Extract) (C. VALLAUX)	183
The Stratosphere and the Troposphere of the Atlantic Ocean (Extract) (H. THORADE)	187
Quantitative Research on the Statics and Dynamics of the Atlantic Ocean: The phenomena of propagation and mixing of the Antarctic Bottom Water and the Subantarctic Intermediate Water (A. DEFANT) (P.V.)	197
Stratification and Circulation in the Atlantic Ocean — The Stratosphere (G. WÜST) (P. V.)	199
Position of the Surface of the Ocean in Pressure Field of the Ocean and Atmos- phere (G. DIETRICH) (P. V.)	201

	<i>Page</i>
Minimum Oxygen Concentration in the Western Basin of the North Atlantic (H.R. SEIWELL) (H. B.)	203
Short Period vertical oscillations in the Western Basin of the North Atlantic (H.R. SEIWELL) (H. B.)	205
Ultra Sonic Waves (Extract) (G. OGGIONI)	207
ECHO SOUNDING :	
Echo Sounding XVII (Universal Echo Sounder — British Admiralty — Henry Hughes & Son Ltd.)	211
Echo Sounding devices presented by the MARCONI Sounding Device Company during the IVth International Hydrographic Conference Monaco, 1937 — Marconi Echometer, types 421, 424, 429, 430, Marconi Magneto Striction Equipment, with recorder	226
INSTRUMENTS :	
WILD Geodetic and Topographic Instruments exhibited during the IVth I.H.C., Monaco, 1937	229
The HUSUN Filament Card Dead-Beat Compass with non-resonant suspension (H. B.)	242
The averaging Sextant (P.V.H. WEEMS)	244
The Automatic Radio Compass (Extract)	245
Chronometer and Nautical Almanac (A. REPSOLD)	246
HINTS TO HYDROGRAPHIC SURVEYORS :	
Tidal Observations at Sea with Dorsey Fathometer (F.S. BORDEN)	255
Notes on the Use of Metallic Target (Extract)	255
The Sono-Radio Buoy (Extract) (C.G. McILWRAITH)	258
The Sono-Radio Buoy (Extract) (G.D. COWIE)	261
Protractor Fitting for Wire Drag (Lt. Cdr. R.P. EYMAN)	263
A graphical method for calculating corrections on Deep-sea Reversing Thermometers (J.P. TULLY)	264
The Measurement of Short Distances by Range-Finder (Extract) (P. A. CLAYTON)	264
EXTRACTS AND REVIEWS :	
Plane Representations of the Sphere. A Classification of the Cartographic Projections according to the Linné Method (Dr. H. MAURER) (P. V.)	267
On the Division of the Earth's Surface into Zones of Illumination (R. PUTNIS)	268
Tidal Atlas for Kara Strait — Arctic Institute (J.D.N.)	268
Currents in Narragansett Bay, Buzzards Bay and Nantucket and Vineyard Sounds (F.J. HAIGHT) (H. B.)	268
Atlas of Oceanographic and Meteorological Observations in the China Seas and in the Western Part of the North Pacific Ocean (H. B.)	270
Connection between the swell along the Coast of Morocco and the Micro-seismic disturbances in Western Europe (P. BERNARD) (H. B.)	271
Recent Nautical Tables — AQUINO - TILLMAN (H. B.)	273
Fundamental Tables for reducing Observed Gravity Values (G. CASSINIS - P. DORÉ - S. BALLARIN)	275
Annali del R. Istituto Superiore Navale, Naples	275
Annales de l'Institut de Physique du Globe	276
BIBLIOGRAPHY :	
Hydrographic Bibliography	277