

THE
**HYDROGRAPHIC
REVIEW**

VOL. XV

N° 2



(N° 30 OF THE SERIES)

PUBLISHED BY
THE
INTERNATIONAL HYDROGRAPHIC BUREAU

Quai de Plaisance, Monte-Carlo

MONACO

PRINCIPALITY



NOVEMBER 1938

IMPRIMERIE F. ROBAUDY
24, RUE HOCHÉ, CANNES

HYDROGRAPHIC REVIEW, Vol. XV, N° 2

REVUE HYDROGRAPHIQUE, Vol. XV, N° 2

Received the above publication.

Reçu la publication ci-dessus.

Name }
Nom }

Address }
(or office stamp) }
Adresse }
(ou cachet du Bureau) }

Date.....


N° of copies } { English text.
Nombre d'exemplaires } { Texte anglais.
} { French text.
} { Texte français.

N. B. - Only one receipt should be completed and returned to the International Hydrographic Bureau.

N. B. - *Un seul reçu doit être complété et retourné au Bureau Hydrographique International.*

IMPRIMÉ

PRINTED MATTER




BUREAU HYDROGRAPHIQUE INTERNATIONAL

Quai de Plaisance


MONTE-CARLO

Principauté de MONACO
(Europe)

BARR & STROUD NAVIGATIONAL RANGEFINDERS



RANGEFINDER
TYPE F. Q. ON
PEDESTAL MOUNTING
Base Length 4 ft 6 in., also 2 m. 0
or 9 ft., which have greater accuracies.
Magnification 28 diameters.



RANGEFINDER
TYPE F. T.
ON DECK MOUNTING
Base Length -- 1 metre
Magnification 14 diameters

THE Rangefinder measures, in a few seconds the distance of an object or of a light, without calculation or reference to tables.

The navigator can thus satisfy himself that he is passing some feature of the coast at a distance and on a course that he knows to be safe and in like manner that he is on a safe course passing a light at night.

The usefulness of the instrument is apparent when approaching a coast with off-lying dangers. For as soon as the true alignment is made on any object the distance can be instantly read on the scale without the observer removing his eyes from the facepiece.


The advantages of the Rangefinder are especially marked in harbour and close coastal navigation.

The instrument is well protected, and with ordinary care there is no likelihood of damage or derangement. It is made entirely of non-magnetic material.

Further particulars and interesting applications of the Rangefinder to Navigation are contained in pamphlet No. 220, sent post free on request.

MANIPULATION

ON looking into the right eyepiece of the Rangefinder two partial images are seen, one above the other separated by a fine horizontal line, and probably displaced relatively to one another along this separating line. By moving the working head the images are brought into exact alignment and the range of the object is then indicated on the scale seen through the left eyepiece. The operation is extremely simple and can be performed in a few seconds.



Appearance of the Field of View in a Rangefinder

MESSRS BARR & STROUD LTD, are the world's Leading designers and makers of Rangefinders, Height-and Range-finders for Anti-Aircraft Gunnery, Submarine Periscopes, Prismatic Binoculars and other precision instruments of Naval and Military importance.

BARR & STROUD LTD


Anniesland, Glasgow,
Telegrams : Telemeter, Glasgow,

Codes :
5th & 6th Edition
A. B. C.

15, Victoria Street, London S.W.I.
Telegrams : Retemelet, Phone, London.


HYDROGRAPHIC INSTRUMENTS

HUSUN SURVEY MICROMETER SEXTANT



Divided on brass arc, 6 in. radius, to read to 140°, reading to 1 minute. No electric light. *Limb* is edgebar finished and made to withstand extremes of temperature. This Sextant can be also fitted with three legs below and three above, making it easier to handle for survey work. *Telescope* is of a super-Galilean design with 4× magnification and an extra large field of view. *Pentagonal Prism* can be fitted extra to increase the angular readings by 90°. «*Silex*» circular mirrors can be fitted extra instead of the standard rectangular pattern and this is recommended as «*Silex*» mirrors, by reason of their watertight construction, are particularly suited to hydrographic work.

MICROMETER STATION POINTER for Hydrographic Work



These Station Pointers are fitted with Husun Micrometers on the moving arms instead of the usual verniers. The angles can be set and read much more conveniently and many times more quickly than is the case when using verniers owing to the extreme *legibility* of the reading and the *simplicity* of the clamp gear. The clamp is released by simple pressure of thumb and finger and re-clamped when the pressure is released.

Thus the act of grasping the arm clamp releases the clamp, the arm is moved round to the approximate angle, the removal of the hand to operate the micrometer tangent screw clamps the arm and a quick touch on the micrometer head finishes the exact setting of the angle.

Sole Makers and Patentees :—

HENRY HUGHES & SON LTD.,

59, Fenchurch Street — LONDON, England


SURVEY

RECORDING ECHO SOUNDERS
BRITISH ADMIRALTY PATTERN
Incorporating outboard Oscillators in Streamlined Case.

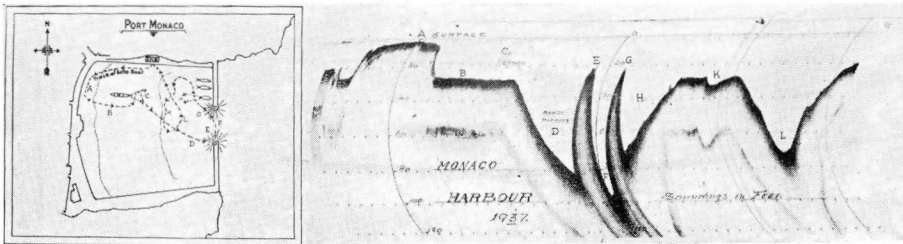
AMONG IMPORTANT HYDROGRAPHIC SURVEYS RECENTLY CARRIED OUT
WITH THIS EQUIPMENT:—

MONACO HARBOUR SURVEY

Officially demonstrated before the International Hydrographic Congress, 1937.



Temporary Rig for outboard oscillator

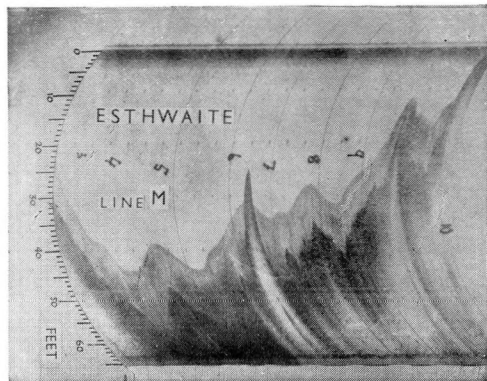


Track Chart and corresponding Echo Sounder Record

BATHYMETRICAL SURVEY OF LAKE WINDERMERE AND OTHER LAKES IN THE ENGLISH LAKE DISTRICT BY THE "FRESHWATER BIOLOGICAL ASSOCIATION"



Launch fitted with recorder and outboard
Oscillators at Lake Windermere.




Typical Echo Sounder Record Showing
Geological Strata.

FULL PARTICULARS FROM
HENRY HUGHES & SON LIMITED

59, FENCHURCH STREET, LONDON, E. C. 3.


Telephone: Royal 6204.

Telegrams & Cables: Azimuth Fen, London.



SOCIÉTÉ D'OPTIQUE
ET DE MÉCANIQUE DE HAUTE PRÉCISION

125 à 135, BOULEVARD DAVOUT, PARIS-XX




ECHOSCOPE Langevin-Florisson
(from 1.20 to 60 metres)

Langevin-Chilowsky System

ULTRA-SONIC SOUNDERS



for the various requirements
of navigation and
hydrography

More than **2,400** sounders in service



SCAM-TOULY ELECTROLYTIC RECORDER (Marti license)
(from 4 m. to 300 m., 300 m. to 600 m. etc...).

SCAM-TOULY INDICATOR
(from 4.0 to 400 metres
400 to 800 metres, etc...)




SOCIÉTÉ DE CONDENSATION ET D'APPLICATIONS MECANIKES

Société Anonyme au capital de 2.000.000 de francs

37, Rue du Rocher — PARIS (8^e)

Tél. : Labord 74.61, 74.62, 74.63

BBT



CREAC'H D'OUessant LIGHTHOUSE (FRANCE)
Shown at the Paris International Exhibition, 1937

MARINE LIGHTING — Lighthouses
BUOYS — BEACONS — FLOATING LIGHTS
AUTOMATIC LIGHTS — SEARCHLIGHTS
RADIO BEACON — GAS PLANTS
SOUND SIGNALS — IDRAC APPARATUS

HUSUN — BBT ECHO SOUNDERS

FOR FRANCE & COLONIES



BINOCULARS AND LONG RANGE FIELD GLASSES
FOR MARINE USE.

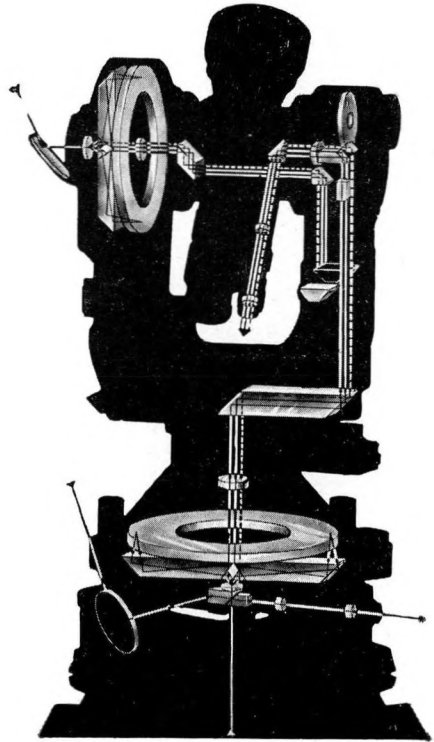

S. A A E

BARBIER, BENARD & TURENNE

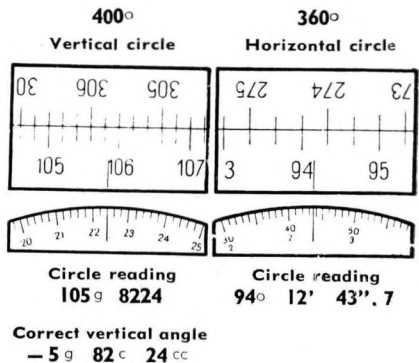
82, Rue Curial - PARIS

WILD T2

UNIVERSAL-THEODOLITE



Glass circles	360°	400 g
Graduation-interval of both circles	20'	20 c
Graduation-interval of micrometer drum	1"	2 cc
Clear aperture of object-glass	1.6 in.	
Magnification of telescope	28 x	
Weight of instrument	12 lbs.	



Henry Wild Surveying Instruments Supply Co. Ltd. Heerbrugg, Switzerland

BRITISH ADMIRALTY CHARTS

PUBLISHED BY THE
HYDROGRAPHIC DEPARTMENT

The Latest Editions of Charts, Plans,
and Sailing Directions can be obtained from

J. D. POTTER,

Admiralty Agent for Charts & Publisher of Nautical Books,

145, MINORIES, LONDON, E. C. 3.

Telephone : Royal 1369

Telegrams : Potter, Minories, London

Nearest Station : ALDGATE (Main)

The old established business of J.D. Potter is very centrally situated in the eastern area of the City of London, within easy access of the Docks and conveniently reached from all parts of the Metropolis.

Here the requirements of the navigator are fully and efficiently catered for. Complete sets of Charts and Sailing Directions supplied for a world-wide cruise, outfits for scientific expeditions or trans-oceanic flights, or just one or two coasting sheets for the week-end yachtsman, all at the shortest notice.

Over 3,000 Charts covering all parts of the navigable globe have been published by the British Admiralty, and a large stock of nearly 45,000 copies is maintained at the above address. These Charts are under constant correction from information supplied by the Admiralty Hydrographic Dept., and Charts sold are corrected from all Admiralty Notices to Mariners published up to the date of despatch.

J.D. Potter will be pleased to advise on suitable Charts or Books for voyages to any part of the world and the large Geographical Index showing limits of all published charts, is available for examination and guidance at any time.

Official Catalogue of Admiralty Charts, Plans and Sailing Directions. A vol. of about 250 pp., with 45 Index Charts.

The 45 Index Charts are coloured and will be found very useful when selecting an outfit. The size of the catalogue is 12 by 10 by 1 inches.

Price : 1/-. Postage Inland : 6 d. Abroad : 1/-

The following publications will be sent gratis on receipt of a postcard :

The Production of an Admiralty Chart. A booklet detailing the intricate work required to prepare a chart for publication.

Admiralty Charts, etc., their Use & Correction.

Catalogue of Nautical Publications.

Examination and Correction of Charts undertaken at 4 d. per copy submitted.

JOURNAL DES OBSERVATEURS

FRENCH PERIODICAL
containing the unpublished Works of

ASTRONOMICAL OBSERVATORIES

(Mathematical Astronomy, Physical Astronomy)

Founded in 1915 by Henry BOURGET.

Published under the auspices of the Comité National Français
d'Astronomie (French National Astronomical Committee)

ISSUED MONTHLY

Under the direction of M. Jean BOSLER, Director of Marseilles Observatory.

Yearly Subscription 1938 (Volume XXI, 12 numbers).

(NET)

France and Colonies.....	80 fr.		Abroad.....	140 or 160 frs.
				(according to postage rates).

VOLUMES ALREADY PUBLISHED :

Collection of first 10 volumes : France, 500 frs. ; Abroad, 800 frs.

Each subsequent volume : France, 80 frs. ; Abroad, 140 or 160 frs.

(according to postage rates).

Payments should be made by Money Order or by Cheque on Marseilles to the order
of the Directeur de l'Observatoire, 2, Place Le Verrier, Marseille (France).

Chèques Postaux : Marseille 157-34

EDITORIAL AND ADMINISTRATIVE OFFICE :

OBSERVATOIRE DE MARSEILLE, 2, Place Le Verrier

For Advertisements, write to the same address.

**THE
HYDROGRAPHIC REVIEW**

The Directing Committee of the INTERNATIONAL HYDROGRAPHIC BUREAU will be pleased to consider articles for insertion in the *Hydrographic Review*. Such articles should be addressed to

INTERNATIONAL HYDROGRAPHIC BUREAU,
Quai de Plaisance

MONTE-CARLO
(Principality of Monaco).


and should reach the Bureau not later than 31st January for the *Hydrographic Review* of May and 31st July for the *Hydrographic Review* of November.

The Directing Committee is not responsible for statements made or opinions expressed in articles or papers published in this Review, which are written by Authors who are not members of the Directing Committee or of the Staff of the International Hydrographic Bureau.

THE
**HYDROGRAPHIC
REVIEW**

VOL. XV

N° 2



(N° 30 OF THE SERIES)

PUBLISHED BY
THE
INTERNATIONAL HYDROGRAPHIC BUREAU

Quai de Plaisance, Monte-Carlo

MONACO

PRINCIPALITY



NOVEMBER 1938

IMPRIMERIE F. ROBAUDY
24, RUE HOCHÉ, CANNES

INTERNATIONAL HYDROGRAPHIC BUREAU

LIST OF STATES WHICH ARE MEMBERS OF THE BUREAU

ARGENTINA
BRAZIL
BRITISH EMPIRE
 UNITED KINGDOM
 AUSTRALIA
CHILE
CHINA
DENMARK
ECUADOR
EGYPT

FRANCE
JAPAN
MONACO
POLAND
PORTUGAL
SIAM
SPAIN
SWEDEN
UNITED STATES OF AMERICA
URUGUAY

DIRECTING COMMITTEE

President :

Vice-Admiral J. D. NARES, D. S. O., Royal British Navy (retired).

Director :

Ingénieur Hydrographe Général de réserve
P. DE VANSAY DE BLAVOUS (Marine Française).

LIST OF CONTENTS

	<i>Pages</i>
R. R. S. Research	7
Deep Circulation in the Oceans (C. VALLAUX).....	9
Light Star Sights (F. B. T. SIEMS).....	18
Methods of Recruiting and Training surveying assistants (<i>continued</i>) (Yugoslavia) (J. D. N.)...	25
 ECHO SOUNDING :	
I. The new British Admiralty recording Echo-Sounders : Magneto-Striction System.....	26
II. Some recent Ultra-Sonic Instruments	30
III. MARCONI Magnetostriction Supersonic Echo Sounding Equipment for deep sea and Navigation purposes.....	54
IV. The Atlas Echolot.....	62
Soundings in the North Atlantic Ocean (P. V.).....	66
Core Samples of the Ocean Bottom (C. SNOWDEN PIGGOT).....	67
Problems in the Oceanography of the North Atlantic (C. O'D. ISELIN).....	73
On the recording of the set and drift of Ocean currents (M. TENANT).....	77
Report on Current measurements at station N ^o 369 of the German Surveying vessel <i>Meteor</i> (E.) (G. BÖHNECKE)	83
Danish deep-sea Exploration (M. HANNEMANN).....	85
International research in the Gulf Stream (M. HANNEMANN).....	86
The General Circulation of Water in the Black Sea (R. CIOCARDEL).....	87
Aeronautical Charts (P. V. H. WEEMS).....	93
"Galvanic" engraving and retouching (E.) (Dr. H. H. F MEYER & R. MANGELSDORFF).....	97
A new copy of Gerardus MERCATOR'S "Orbis Imago" (1538) (M. E.).....	101
The use of Aerial Photography in the Hydrographic Service (F. FROTA).....	103
Wire Drag Surveys, Pacific Coast, 1934-1937 (E.) (I. E. RITTENBURG).....	107
Taut-wire and Sun Azimuth traverse computation (G. L. ANDERSON).....	109
Bay of Fundy Tides (H. LEYPOLDT).....	112
Submarine Canyons : Distribution and longitudinal profiles (F.P. SHEPARD & C.N. BEARD)...	120
The Ocean Waves (H. VIGNERON).....	128
Rate of formation of marine sediments (E.).....	130
Testing of Bubble and Pendulum Sextants (E.) (Dr. H. C. FREESLEBEN).....	131
Variations in yearly sea level (P. SCHUREMAN).....	135
Study of a full compensation of the European Geodetic Net (I. A. G. U.).....	138
A novel use of short waves for navigation in foggy weather (P. H.).....	139

INSTRUMENTS :

Radio acoustic ranging circuits (E.) (Dr. H. G. DORSEY).....	140
Sono-radio Buoy (E.) (J. SENIOR).....	141
Special aspirating thermometer for measuring the Temperature of the Air at Sea (E.) (A. SOMMA).....	142
Automatic brake sounding machine (F. G. ENGLE).....	147
Triangulation beacon lamps : Type COOKE, TROUGHTON and SIMMS (E.) (M. HOTINE).....	150
RENQVIST-WITTING tide gauge.....	152
A Bathythermograph (A. F. SPILHAUS).....	153

EXTRACTS AND REVIEWS :

<i>Estuary of the River Mersey</i>	155
<i>Water pollution research - Survey of the River Tees</i> (R.) (J. D. N.).....	157
<i>Northernmost Labrador mapped from the Air</i> (R.) (P. V.).....	157
<i>Tables for Calculating the Specific Volume of sea-water under pressure</i> (D. J. MATTHEWS).	159
<i>Hydrographic and Geodetic surveying Manual for the use of U. S. Naval Surveys</i> (R.) (H. B.).	160
<i>Hydrografisch Opnemen</i> (R.) (H. B.).....	163
<i>Cartography</i> (R.) (H. B.).....	165
<i>Reproduction</i> (E.).....	166
<i>Selection of Soundings</i> (E.).....	167
<i>Practical Air Navigation and the use of the Aeronautical Charts of the U. S. Coast and Geodetic Survey</i> (R.) (H. B.).....	169
<i>Complementi di Navigazioni Aerea</i> (R.) (H. B.).....	170
<i>International standard projections for Meteorological Charts</i> (P. V.).....	170

BIBLIOGRAPHY :

<i>Hydrographic Bibliography</i>	172
--	-----