

THE
**INTERNATIONAL
HYDROGRAPHIC
REVIEW**

VOL. XXVI

N° 1



(N° 45 OF THE SERIES)

PUBLISHED BY

THE

INTERNATIONAL HYDROGRAPHIC BUREAU

Quai des Etats-Unis, Monte-Carlo

MONACO

PRINCIPALITY



MAY 1949

IMPRIMERIE ROBAUDY

22, RUE HOICHE, CANNES

INTERNATIONAL HYDROGRAPHIC REVIEW, Vol. XXVI, N^o 1
REVUE HYDROGRAPHIQUE INTERNATIONALE, Vol. XXVI, N^o 1

Received the above Publication.

Reçu la Publication ci-dessus

Name)

Nom)

Address

(or office stamp)

Adresse

(ou cachet du Bureau)

Date

N^o of copies

Nombre d'exemplaires

English text.

Texte anglais

French text.

Texte français

N. B.- Only one receipt should be completed and returned to the International Hydrographic Bureau.

N. B.- *Un seul reçu doit être complété et retourné au Bureau Hydrographique International.*

IMPRIMÉ

PRINTED MATTER

Timbre

—

Stamp

BUREAU HYDROGRAPHIQUE INTERNATIONAL

Quai des Etats-Unis

MONTE-CARLO

Principauté de MONACO

(Europe)

USE THIS WALLACE and TIERNAN Thermarine Recorder

to measure and record water temperature vs depth.

THERMARINE RECORDER (Bathythermograph)

	MODEL No.		
	FA-190011	FA-190021	FA-190031
Depth range	0 to 200 ft.	0 to 450 ft.	0 to 900 ft.
Accuracy	2 ft.	4.5 ft.	9 ft.
Temperature range	+ 30° to + 90° F.	+ 30° to + 90° F.	+ 30° to + 90° F.
Accuracy	± 0.1° F.	± 0.1° F.	± 0.1° F.
Maximum allowable depth	225 ft.	562.5 ft.	1125 ft.
Length	31"	31"	31"
Diameter : Nose	2 1/8"	2 1/8"	2 1/8"
Tail	5"	5"	5"
Weight (pounds)	21 3/4 lb.	21 3/4 lb.	22 lb.
Shipping weight (pounds)	75 lb.	75 lb.	75 lb.


ACCESSORIES :

200 smoked glass slides. — Two individually calibrated grids and holders. — Two grid viewers. — Two pts. slide lacquer. — One pt. lacquer thinner. — One slide forceps. — One thermometer. — One nose casting.


The accessories listed above are the same for models FA-190011, FA-190021 and FA-190031, with the exception that a deep diving rig is included with model FA-190031.

WALLACE & TIERNAN Products Inc.
Belleville 9, New Jersey (U. S. A.)


Wallace and Tiernan
Thermarine Recorder



ELECTRICITY POWERS THE MODERN AID TO NAVIGATION For Lighthouse or Buoy



Wallace and Tiernan 200 mm. Lantern cut away to show lamp changer and flasher mechanism



Wallace and Tiernan 150 mm. Lantern

- Electrically powered operation.
- Flasher Mechanisms suitable for any flashing characteristics and operating voltage.
- Automatic lamp changers.
- Corrosion resistant, water-tight construction.
- Efficient candlepower output high visibility with low power consumption.
- Low initial cost.
- Continuous, unattended operation for long periods.

Wallace and Tiernan Specialists on aids to navigation will be glad to make recommendations on your problem without obligation—either on new installations or on the conversion of old gas or oil lights to modern electric operation. Such conversions, utilizing existing optics and structures, are both economical and practical.

WALLACE & TIERNAN AIDS TO NAVIGATION INCLUDE :

- Lighthouse beacons and Lanterns from 90 mm. to 500 mm.
- Buys and Structures.
- Flasher mechanisms.
- Automatic lamp changers.
- Range light lanterns.
- Fog signals.
- Batteries of all types.


WALLACE & TIERNAN PRODUCTS

Belleville 9, New Jersey


U. S. A.

Recognizing the responsibility imposed on marine lights and their accessories, Wallace and Tiernan has, over the years, developed a complete line of modern **electrically powered** aids to navigation meeting all the requirements of unfailing dependability, low initial cost, negligible maintenance and long unattended service periods.

Among the design features of Wallace and Tiernan Electric Marine Beacons which have led to their use by lighthouse authorities the world over are :—



Wallace and Tiernan Flasher mechanism



Wallace and Tiernan Lamp changer, for electrifying large optics

COSSOR


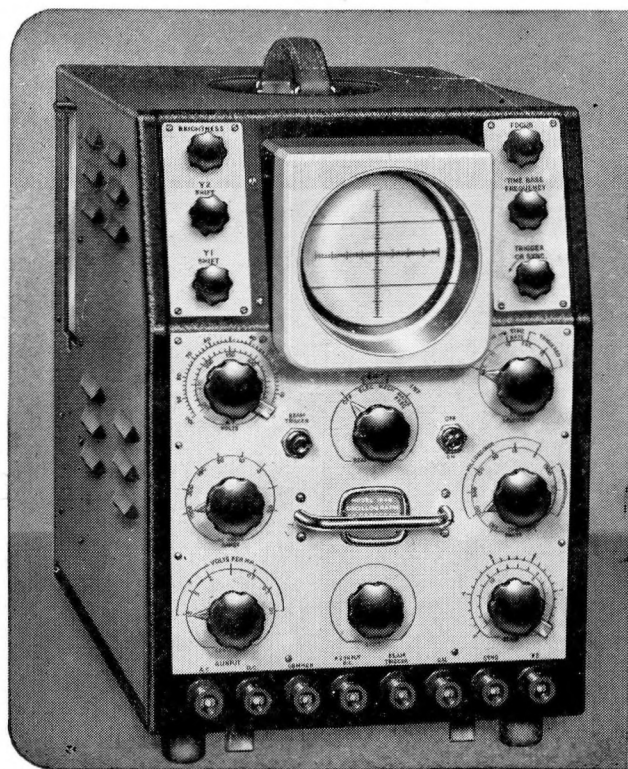
MODEL

1049

DOUBLE BEAM

Recording Oscillograph

This instrument, designed by the world's pioneers in *Double Beam* Cathode Ray Oscillographs, enables the visual observation of two related though independent phenomena simultaneously. The stabilized Y Amplifiers, direct-coupled throughout, accept voltage signals of zero rate-of-change as well as alternating potentials of up to 70,000 cycles per second which can be measured directly — irrespective of waveform or frequency — upon the calibrated dial of the Oscillograph. The internal Time Base provides an X scan ranging from 1.5 seconds up to 150 microseconds duration and operates repetitively or can be triggered by the Signal under observation. Provision is made for the direct measurement of Time thus, echoes in depth-sounding and allied investigations may be measured, and continuous recordings of Temperature obtained using the special Camera and Motor Attachment available.




**COSSOR
Model 1428
CAMERA**

Specially developed for Oscillographic recording, this Camera utilises standard perforated 35mm film or paper and will photograph stationary waveforms or single stroke transients or, with its special Power Drive Model 1429 will provide continuous moving film records at 4", 12" and 36" per second; the maximum writing speed of the complete recording channel is 45 Kms/sec.

Further details on application to

A. C. COSSOR LTD., INSTRUMENT DEPT., Highbury, London, N.5



HUGHES RECORDING ECHO SOUNDER TYPE MS.21

PRECISION ECHO SOUNDING

AT 533 S.P.M.

(Soundings per minute)

The MS.21 'Type A', hydrographic version of the internationally famous series of Hughes Recording Echo Sounders, is a precision instrument designed especially for shallow waterway surveying. With great accuracy this instrument takes up to 533 separate depth soundings per minute, plotting them graphically on a slowly moving continuous strip and so tracing out a faithful profile of the harbour or river bed. The direct-reading rotary dial gives the recorder an unbroken depth range from zero to a maximum of 540 feet, with a constant scale ratio of either 9 or 18 feet per inch, or the equivalent in metres (Type F). The complete equipment is compact, easily installed in a small launch and simple to operate. The MS.21 is now used by the Contract Survey Dept. of Marine Instruments Ltd. on all surveys. Can we send you any further information?

MARINE INSTRUMENTS LTD

MARINE DIVISION OF KELVIN AND HUGHES LIMITED
107 FENCHURCH STREET · LONDON EC3

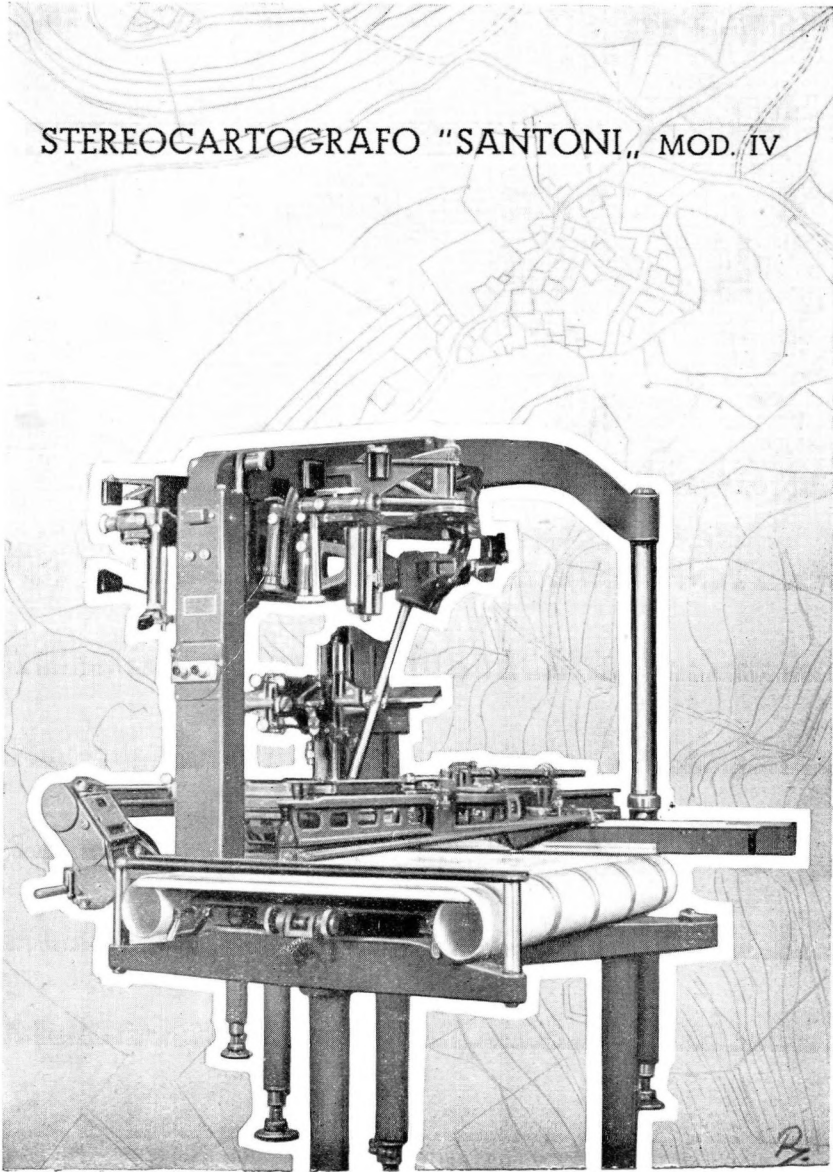


**OFFICINE
GALILEO**

FIRENZE, Via Carlo Bini, 44

(Cables : GALILEO FIRENZE)

STEREOCARTOGRAFO "SANTONI,, MOD. IV



**" SANTONI " Photogrammetrical
Instruments.**

Single and multiple Cameras for aerial surveying, with plates or film. — Sun Periscope. - Phototheodolites. Restituturs of universal (Stereocartograph) or simplified type (Stereosimplex), and for special purposes.

**TOPOGRAPHICAL INSTRUMENTS
OF HIGH CLASS.**

The associated Co. E. I. R. A. (Ente Italiano Rilievi Aerofotogrammetrici) accomplishes every kind of aerial or terrestrial photogrammetrical surveying work, by using GALILEO-SANTONI Apparatuses.

P. BERVILLE

18, RUE LA FAYETTE, PARIS (IX^e)


Metro: Chaussée-d'Antin

FOUNDED IN 1833

Telephone: PROvence 41-74

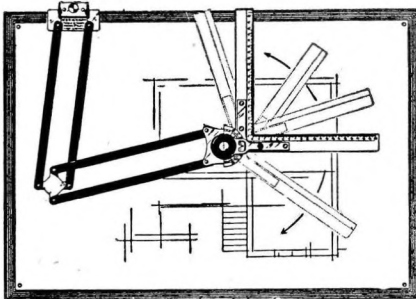
All drafting instruments and supplies

UNIVERSAL CAMERA LUCIDA.
SUPER-DRAWING MACHINES.
DRAWING MACHINES.
COMPASSES — POCKET SETS OR SEPARATE.
REPAIRS TO ALL PARTS.
OFFICE OR FIELD DRAWING TABLES.
DRAWING BOARDS, TEE - AND SET SQUARES.
FRENCH CURVES (PISTOLETS).
MEASURES AND DIVIDED SCALES OF ALL KINDS (WOODEN OR VERFLEX).

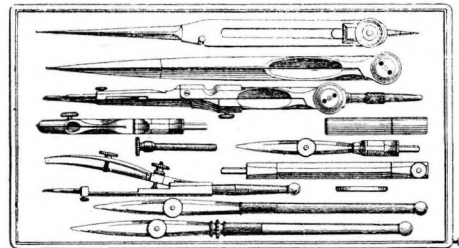


SLIDE RULES AND CALCULATING CIRCLES.
ADDING MACHINES.
PLANIMETERS, ELLIPSOGRAPHS.
HATCHING MACHINES.
CROSS SECTION MILLIMETRIC AND LOGARITHMIC DRAWING PAPER.
TRACING PAPER.
BRISTOL BOARD.
WATER AND GOUACHE COLOURINGS.
BRUSHES, PENCILS.
PASTELS, ETC.

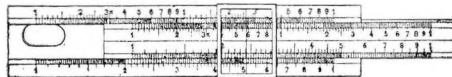
The Camera Lucida permits enlargement, reduction, copy of any subject whatsoever at all scales.
DRAFTING MACHINE - SUPER-DRAFTING MACHINE



THE DESSIGRAPH
will draw your technical conception.
Does away with Tee- and Set Squares,
Straight-edges.



PRECISION COMPASS



ALL KINDS OF SLIDE RULE

NOTICE No. 22 FREE ON REQUEST

||||| **RYKER** |||||

PHOTOGRAMMETRIC INSTRUMENTS

MODEL PL-3 STEREOSCOPIC PLOTTER, WERNSTEDT-MAHAN TYPE

A precision plotting instrument based on the design of the U.S. Geological Survey's Mahan Plotter, and employing the floating-dot principle patented by Lage Wernstedt, Oregon pioneer in photogrammetry.

The Wernstedt-Mahan Plotter automatically plots contours and all map detail on a true orthographic projection, regardless of image displacements in the photographs due to relief, tip or tilt. The stereoscopic model is unusually close, clear and "hard", giving maximum image resolution. A precision pantograph permits a plotting range from 0.375 to 2.5 times the picture scale.

OTHER RYKER PHOTOGRAMMETRIC INSTRUMENTS

Model D-10 LENS STEREOSCOPES, mounted either on flat board or counterweight bases.

Model D-12 POCKET STEREOSCOPE.

Model SP-1 SINGLE-PRISM STEREOSCOPE. U.S. Geological Survey Type.

Model M-11 REFLECTING STEREOSCOPES, with binocular magnifier giving a magnification range from 3.6 to 7.

Series M11-X MIRROR STEREOSCOPES, simplified and low-priced modifications of the M-11 Stereoscope.

Model L-1 VERTICAL SKETCHMASTER, for quickly transferring detail from vertical aerial photographs to a map-base.

Model L-2 OBLIQUE SKETCHMASTER, for use with trimetrogon oblique photos. (In preparation.)

We will gladly mail literature describing these instruments, on request.

Manufactured by

HARRISON C. RYKER, INC.

1000 Ashby Avenue, Berkeley 2, California, U. S. A.

**SOCIETE DE CONDENSATION ET
D'APPLICATIONS MECANIQUES**

37, Rue du Rocher
PARIS-8°



SONDEUR ULTRA-SONORE
LANGEVIN-FLORISSON
AVEC

ECHOSCOPE

0,60 m. ou 0,30 m.



Type portatif pour embarcation





*Announcing the
development of . . .*

LORAC

L O n g

R a n g e

A C c u r a c y

RADIOLOCATION SYSTEM
. . . LORAC, an electronic L O n g R a n g e A C c u r a t e
position fixing system, will provide efficient and
economical radiolocation for hydrographic,
geophysical and similar operations.


A brochure describing LORAC is
available on request.

Seismograph Service Corporation

CONSULTING EXPLORATION GEOPHYSICISTS
TULSA, OKLAHOMA, U. S. A.

TAVISTOCK

THEODOLITE



Cooke Troughton & Simms

YORK ENGLAND LTD



DESIGNED for improving the safety and precision of navigation and for making navigation less complicated, SPERRY marine instruments are backed by the experience gained in developing and building precision marine equipment of the highest quality since 1910.

RADAR. — Meets the most exacting requirements as an aid in piloting, as a position indicator and as an anticollision aid. High degree of range and bearing resolution.

LORAN. — Enables navigator to obtain vessel's position accurately in from 2 to 6 minutes in any weather, day or night. Direct-Reading Time Difference Indicator makes operation simple and prevents errors.

GYRO-COMPASS. — Provides true-North indications, despite electrical and magnetic disturbances, and accurate facilities for taking bearings. Operates automatic steering equipment and through the **Course Recorder**, records the vessel's heading.

GYRO-PILOT. — Supplies automatic steering from the true-North reference established by the Gyro-Compass.

ELECTRO-MECHANICAL STEERING. — For intermediate size vessels, this equipment supplies fingertip electrical control, insuring smooth, positive application of rudder with no hunt or lag.

GYRO-MAGNETIC COMPASS. — A compass system that combines a magnetic compass and a gyroscope to provide accurate and steady indications at desired positions on the vessel.

MAGNETIC COMPASS PILOT. — For automatic steering of fishing vessels and yachts. Operates from standard magnetic compass.

SPERRY GYROSCOPE COMPANY

Division of The Sperry Corporation. Great Neck, N. Y.

New York - Cleveland - New Orleans - Los Angeles - San Francisco - Seattle



The Decca Navigator System

This modern radio aid to navigation now provides navigational service to more than 700 ships of all classes in European waters and is employed for Hydrographic Survey by the Naval Authorities of Great Britain, Holland, Denmark and Sweden.

Detailed information on the use of the Decca Navigator System, both for Hydrographic Survey and for general navigation, will be supplied on request to the address below.

The Decca Navigator Company, Limited

1-3 BRIXTON ROAD, LONDON, S.W.9, ENGLAND

Telephone: RELIANCE 4421 Cables: DECNAV LONDON

**THE
INTERNATIONAL HYDROGRAPHIC REVIEW**

The Directing Committee of the INTERNATIONAL HYDROGRAPHIC BUREAU will be pleased to consider articles for insertion in the *International Hydrographic Review*. Such articles should be addressed to

INTERNATIONAL HYDROGRAPHIC BUREAU

Quai des Etats-Unis

MONTE-CARLO
(Principality of Monaco).


and should reach the Bureau not later than 1st February or 1st August for the May or November numbers respectively.

The Directing Committee is not responsible for statements made or opinions expressed in articles or papers published in this Review, which are written by Authors who are not members of the Directing Committee or of the Staff of the International Hydrographic Bureau.

THE
**INTERNATIONAL
HYDROGRAPHIC
REVIEW**

VOL. XXVI

N° 1



(N° 45 OF THE SERIES)

PUBLISHED BY

THE

INTERNATIONAL HYDROGRAPHIC BUREAU

Quai des Etats-Unis, Monte-Carlo

MONACO

PRINCIPALITY



MAY 1949

IMPRIMERIE ROBAUDY

22, RUE HOCHÉ, CANNES

INTERNATIONAL HYDROGRAPHIC BUREAU

LIST OF STATES WHICH ARE MEMBERS OF THE BUREAU

ARGENTINA	ITALY
BRAZIL	MONACO
BRITISH EMPIRE	NETHERLANDS
UNITED KINGDOM	NORWAY
AUSTRALIA	POLAND
NEW-ZEALAND	PORTUGAL
CHINA	SIAM
DENMARK	SPAIN
EGYPT	SWEDEN
FRANCE	UNITED STATES OF AMERICA
GREECE	URUGUAY

DIRECTING COMMITTEE

President : Vice-Admiral J. D. NARES, D. S. O., Royal British Navy (retired).

Director : Rear-Admiral C. L. NICHOLS, U. S. N. (retired).

Secretary-General :

Capitaine de Vaisseau de réserve H. BENCKER, Marine Française.

TABLE OF CONTENTS

	<i>Pages</i>
H. S. H. Prince Louis II of Monaco	7
English and Danish Decca Navigational Chains (J. D. N.).....	8
The Decca Navigator as an aid to Hydrographic Survey (C. POWELL).	13
New Developments in Marine Loran Receiving Equipment (C. W. DAVIS).	26
Lorac - A radiolocation system having Long Range Accuracy.....	31
Method of Computation of the Homofocal Grid for Hyperbolic Navigation Charts.....	41
Training School of the French Hydrographic Service.....	51
SFR-Carpentier 476 Sounding Machine.....	57
The Nillson Echo-Sounder (C ^{te} Française de Radio Navigation).....	68
The Positions of the Magnetic Poles (H. SPENCER JONES).....	93
Computation of the fix at sea by means of Commandant Guyou's "Pocket Tables" (A. GOUCENHEIM).....	99
The Portable Tide predicting Machine	107
Flare Triangulation between Florida and the Bahamas (F. R. GOSSETT).	112
Electronics in Hydrographic Survey (C. A. BURMISTER).....	119
Problems in Map Editing (E. B. ESPENSHADE, Jr.)	144
Map Reproduction, Glass Negative Engraving (D. P. BARNETTE)	150
Lithographic Procedure for Revising the Nautical Chart	154
Plastic Sheets in Lithographic Production (D. P. BARNETTE).....	156
Grained Vinylite and the Medina-Looney Process.....	160
Gradient Tints for lithographic Reproduction.....	163
