

Section III

THE INTERNATIONAL HYDROGRAPHIC REVIEW

Vol. XXXIV

N° 2



(N° 62 OF THE SERIES)

PUBLISHED BY

THE

INTERNATIONAL HYDROGRAPHIC BUREAU

Quai des Etats-Unis - Monte-Carlo

MONACO

PRINCIPALITY



NOVEMBER 1957

IMPRIMERIE MEYERBEER
21, RUE MEYERBEER
NICE

INTERNATIONAL HYDROGRAPHIC REVIEW, Vol. XXXIV, N° 2
REVUE HYDROGRAPHIQUE INTERNATIONALE, Vol. XXXIV, N° 2

Received the above Publication.

Reçu la publication ci-dessus.

Name } _____
Nom }

Address } _____
(or office stamp) }
Adresse }
(ou cachet du Bureau) }

Date _____


No. of copies	}	_____	{ English text.
<i>Nombre d'exemplaires</i>		_____	{ <i>Texte anglais.</i>
	}	_____	{ French text.
		_____	{ <i>Texte français.</i>

N. B. — Only one receipt should be completed and returned to the International Hydrographic Bureau.

N.B. — *Un seul reçu doit être complété et retourné au Bureau Hydrographique International.*

IMPRIMÉ

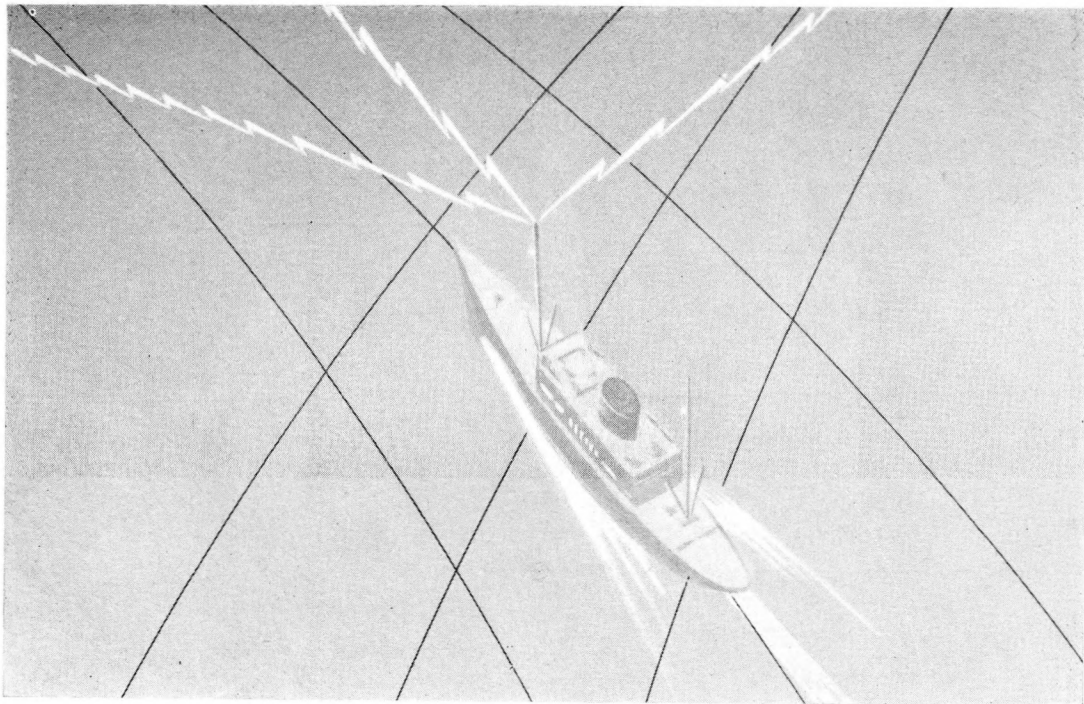
PRINTED MATTER



BUREAU HYDROGRAPHIQUE INTERNATIONAL

Quai des Etats-Unis
MONTE - CARLO

Principauté de MONACO
(Europe)



RADIO AIDS

TO MARITIME NAVIGATION AND HYDROGRAPHY

(INTERNATIONAL HYDROGRAPHIC BUREAU SPECIAL PUBLICATION N° 39)

This publication contains the latest theoretical and practical information available regarding radio aids currently used for position-fixing in both maritime navigation and hydrography. The summary of chapters is as follows :

CHAPTER I. — Spectrum and Propagation of Radio Waves.

- 1) Frequency Spectrum of Electromagnetic and Radio Waves - 2) Propagation of Radio Waves.

CHAPTER II. — Radio Systems Used in Maritime Navigation.

- 1) Radio Direction-Finding - 2) Loran - 3) Decca - 4) Consol.

CHAPTER III. — Radio Systems Used in Hydrographic Surveying.

- 1) Decca in Hydrographic Surveying - 2) Shoran - 3) Electronic Position Indicator (EPI) - 4) Shoran and EPI in Offshore Hydrographic Surveying - 5) Raydist - 6) Lorac - 7) Rana - 8) Computation and Plotting of Hyperbolic Lattices on Survey Plotting Sheets.

CHAPTER IV. — Radar Technique.

- 1) Radar Technique in Navigation - 2) Use of Marine Radar in Surveying.

CHAPTER V. — Radio Systems in Geodetic Surveying.

- 1) Outline of Present Situation - 2) Operational Reports.

CHAPTER VI. — Reports on Use of Radio Systems in Hydrography.

- 1) Decca - 2) Shoran - 3) EPI - 4) Raydist - 5) Lorac - 6) Rana.

The publication has been prepared in the two official languages of the I. H. B. : English and French. Both editions, which appeared in 1956, contain approximately 450 pages, and 223 figures including 50 full-page illustrations.

The price per volume in either edition has been set at 8 U.S. Dollars. Conditions of sale are as follows:


Owing to fluctuations of exchange, the price is given in U.S. Dollars. Packing and carriage expenses are extra.

A reduction of 30 % on the price is allowed to Government Offices and Naval and Mercantile Marine Officers of States-Members of the Bureau if the order is sent *direct* to the Bureau and not through a bookseller.

A reduction of 30 % on the price is allowed to any bookseller.



SURVEY DEPTH RECORDER



For Economical, Extremely Precise UNDERWATER SURVEY

The Edo Survey Depth Recorder, Model 255, was developed at the request of experts in the field of hydrographic survey. It is the finest equipment on the market for measuring the depth of water for survey purposes and for presenting in permanent form an accurate and legible record of the water's depth.

Accurate to within one-half of one per cent, the Survey Depth Recorder is designed in all respects to satisfy the most stringent requirements of cartographers, oceanographers, dredgers and all others concerned with the exact depth of the water in channels, harbors, inland or coastal waters.

The equipment is readily installed to operate aboard survey vessels of all types... traveling at any speed up to 15 knots... in any water depth from three feet to 250 fathoms... whether fresh, brackish or salt. Its light weight permits permanent or temporary installation on large or small survey craft.

Precise Measurement in 8 Ranges

Edo Model 255 is easily adjustable for transducer draft or sound velocity and records in eight ranges :

- 0 to 70 feet or fathoms
- 60 to 130 feet or fathoms
- 120 to 190 feet or fathoms
- 180 to 250 feet or fathoms

Notes can easily be made on chart through large hinged window or positions marked automatically with marker button. One roll of paper operates 10 hours continuously on « foot » scale; 20 hours on « fathom » scale. Equipment is housed in rugged cast aluminum case. Send for brochure today.




Since 1925

CORPORATION
COLLEGE POINT, NEW YORK



**OFFICINE
GALILEO**



Makers of Scientific Surveying
and Photographic Instruments

PHOTOGRAMMETRIC

EQUIPMENT DESIGNED FOR THE STUDY OF THE SEA SURFACE

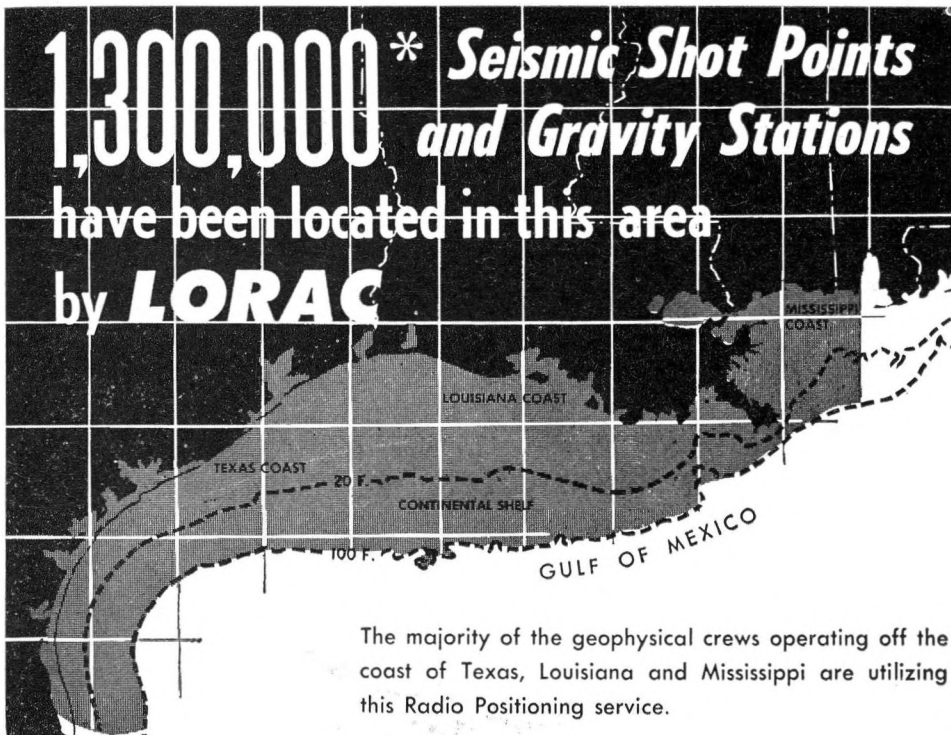
Aerial Photogrammetric cameras

1st 2nd 3rd class plotting instruments Galileo-Santoni patents (Stereocartograph Galileo-Santoni mod. IV - Stereosimplex mod. II and mod. III. Cartographic Stereomicrometer)

Photogrammetric equipments for special works


High accuracy topographic instruments.

OFFICINE GALILEO - 44 VIA CARLO BINI - FIRENZE (ITALY)



The majority of the geophysical crews operating off the coast of Texas, Louisiana and Mississippi are utilizing this Radio Positioning service.

For complete details on LORAC contract rates and service in this or other areas, ask your geophysical contractor, or contact



*Up to August 1 1955



Lorac Service Corporation

Tulsa, Oklahoma
 Box 1590
 CHerry 2-8187

Houston, Texas
 Box 6842
 JACkson 9-4601

" Accurate to One Foot In a Mile "

RAYDIST

Radio Location Systems

for precise

HYDROGRAPHIC SURVEYING

MAPPING AND CHARTING

HARBOR AND CHANNEL CONTROL

GEOPHYSICAL EXPLORATION

AIR AND WATER CURRENT RESEARCH

VELOCITY AND WATER SPEED MEASUREMENTS


NAVIGATION AND POSITIONING

TRACKING

ENGINEERS AND TECHNICIANS

AVAILABLE FOR OPERATIONS

OR TRAINING



Developed and Manufactured

Sold or Leased

By

HASTINGS-RAYDIST, INCORPORATED

Hampton, Virginia (U.S.A.)



PORT OF BENGHAZI - LIBYA

All hydrographic survey work in connection with the re-design and improvement of Benghazi Harbour was carried out by Kelvin Hughes on behalf of the Consulting Engineers: Sir William Halcrow & Partners, acting for the Libyan Public Development and Stabilisation Agency. Hydrographic surveys of every description are undertaken by Kelvin Hughes. Their specialist Surveyors, using the most modern equipment, are available for surveys anywhere in the world.



KELVIN HUGHES

CONTRACT SURVEY SECTION

KELVIN & HUGHES (MARINE) LIMITED - 99 FENCHURCH STREET - LONDON - E.C. 3

TGA KHM 65

FRENCH INSTITUTE OF NAVIGATION

13, Rue de l'Université — PARIS (7^e)

**Publishes a Technical Review on
Maritime and Aerial Navigation
entitled :**

NAVIGATION

which is issued quarterly



● **Membership.** — Applications should be addressed to the Secretary-General. They are decided by the Council. Membership in the French Institute of Navigation automatically ensures regular delivery of the Review.

● **Dues.** — Annual rates are as follows :

— Active Member	2.200 fr.
— Associate Member (resident abroad)	2.500 fr.

● **Payment.** — Preferably by transfer or payment to the Association's Postal Order Account : **I.F.N. 1581-32 Paris.**

Bank cheques are accepted, payable in Paris in French francs.

USE THIS WALLACE and TIERNAN Thermarine Recorder

to measure and record water temperature vs depth.

THERMARINE RECORDER (Bathythermograph)

MODEL N ^o		
FA-190012	FA-190022	FA-190032
0 to 200 ft. 2 ft. + 30° to + 90° F. ± 0.1° F. 225 ft. 31" 2 1/8" 5" 21 3/4 lb. 75 lb.	0 to 450 ft. 4.5 ft. + 30° to + 90° F. ± 0.1° F. 562.5 ft. 31" 2 1/8" 5" 21 3/4 lb. 75 lb.	0 to 900 ft. 9 ft. + 30° to + 90° F. ± 0.1° F. 1125 ft. 31" 2 1/8" 5" 22 lb. 75 lb.

Depth range *
 Accuracy
 Temperature range *
 Accuracy
 Maximum allowable depth
 Length
 Diameter: Nose
 Tail
 Weight (pounds)
 Shipping weight (pounds)


ACCESSORIES :

200 smoked glass slides. — Two individually calibrated grids and holders. — Two grid viewers. — Two pts. slide lacquer.
 — One pt. lacquer thinner. — One slide forceps. — One thermometer. — One nose casting.

* Temperature and depth may be calibrated in °C and meters, if desired.


The accessories listed above are the same for models FA-190012, FA-190022 and A-190032, with the exception that a deep diving rig is included with model FA-190032.

WALLACE & TIERNAN Incorporated
 Belleville 9, New Jersey (U. S. A.)



Wallace and Tiernan
Thermarine Recorder

ELECTRICITY POWERS THE MODERN AID TO NAVIGATION For Lighthouse or Buoy




Wallace and Tiernan 200 mm. Lantern cut away to show lamp changer and flasher mechanism

Recognizing the responsibility imposed on marine lights and their accessories, Wallace and Tiernan has, over the years, developed a complete line of modern **electrically powered** aids to navigation meeting all the requirements of unfailing dependability, low initial cost, negligible maintenance and long unattended service periods.


Among the design features of Wallace and Tiernan Electric Marine Beacons which have led to their use by lighthouse authorities the world over are:—

- Electrically powered operation.
- Flasher Mechanisms suitable for any flashing characteristics and operating voltage.
- Automatic lamp changers.
- Corrosion resistant, water-tight construction.
- Efficient candlepower output high visibility with low power consumption.
- Low initial cost.
- Continuous, unattended operation for long periods.



Wallace and Tiernan 150 mm. Lantern

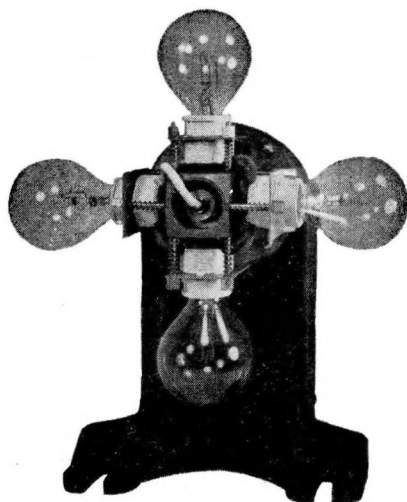
Wallace and Tiernan Specialists on aids to navigation will be glad to make recommendations on your problem without obligation—either on new installations or on the conversion of old gas or oil lights to modern electric operation. Such conversions, utilizing existing optics and structures, are both economical and practical.



Wallace and Tiernan Flasher mechanism

WALLACE & TIERNAN AIDS TO NAVIGATION INCLUDE :

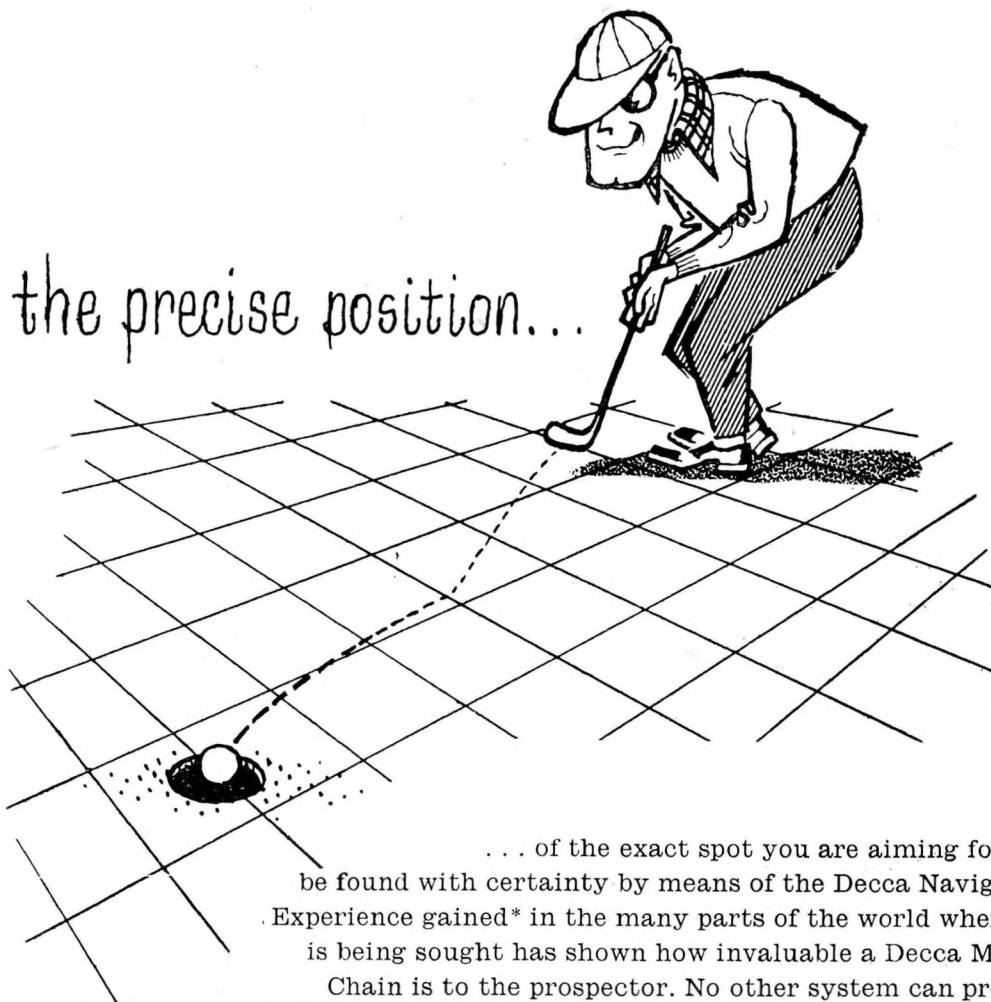
- | | |
|--|----------------------------|
| • Lighthouse beacons and Lanterns from 90 mm. to 500 mm. | • Automatic lamp changers. |
| • Buoys and Structures. | • Range light lanterns, |
| • Flasher mechanisms. | • Fog signals, |
| | • Batteries of all types. |



Wallace and Tiernan Lamp changer, for electrifying large optics

WALLACE & TIERNAN INCORPORATED
Belleville 9, New Jersey
U. S. A.

the precise position...



... of the exact spot you are aiming for can be found with certainty by means of the Decca Navigator. Experience gained* in the many parts of the world where oil is being sought has shown how invaluable a Decca Mobile Chain is to the prospector. No other system can provide accurate position fixing and navigation on land or off shore with such ease and flexibility of operation in all weather conditions.

With Decca the area can be squared off and worked over with precision—no portion being omitted and none gone over twice—thus enabling a greater area to be covered in a given time. The position of salt domes or other features meriting further examination can be pin-pointed with absolute certainty, and returned to unerringly at any time. The consequent savings in time, manpower and fuel, are considerable. A single Decca Mobile Chain with its wide-area coverage can be used with equal facility by ship, aircraft or truck.

**Decca Chains are in current operation in every type of climate and terrain from Newfoundland to New Guinea.*

THE DECCA NAVIGATOR

Mobile Chains
for Survey and Exploration

THE DECCA NAVIGATOR COMPANY LIMITED, LONDON, ENGLAND

NEW METEOROLOGICAL INSTRUMENTS

designed and accepted by world-recognized Experts

RECORDING BALLOON THEODOLITE,

Georgi Model, complete with mechanical printer. High accuracy, compact and easy to handle; for land or ship use. The most versatile Theodolite manufactured.

CLOUD CEILING METERS, AUTOMATIC SCANNING AND RECORDING TYPE,

The most advanced design available. Uses impulsed light for accurately recording cloud heights at low or high altitudes.

RADIATION BALANCE METER,

Albrecht-Wagner type — either recording or indicating models available. Approved by International Radiation Commission.

PALINGRAPH,

A multi-probe recording device using the new sweep balance principle for high accuracy. Designed to withstand severe vibration or shock on ship or for field work. Will indicate up to 18 different points. May be used for recording temperature, pressure, voltage, etc.

PORTABLE HIGH PRESSURE HYDROGEN GENERATOR,

Georgi Model, designed for field work where bottled cylinders of hydrogen are not available. Used for balloon or Radio Sonde work.

AUTOMATIC POLLUTION METER, RECORDING TYPE,

Dr. Effenberger Model — used for sampling and trapping pollutants on a greased drum giving a visual indication of volume of pollutants during a fixed time cycle.

OZONE RADIO SONDE,

New instrumentation developed by the Max Planck Institute for stratosphere use in measuring ozone. These instruments are now being distributed world-wide as part of the I.G.Y. program.

All the above instruments are unconditionally guaranteed as to workmanship and quality. They are now used throughout Europe, Africa, and North America by private and government agencies, including NATO and U.S. Military Forces. These new instruments are superior to any existing equipment and yet will be found to be lower priced than obsolete competitive instruments. Literature available upon request.

KAHL SCIENTIFIC INSTRUMENT CORP.

EL CAJON (SAN DIEGO)
— CALIFORNIA —

134 West 26 St.
NEW YORK 1, N.Y.

**THE
INTERNATIONAL HYDROGRAPHIC REVIEW.**

FOREWORD

The International Hydrographic Review is dependent for its value and interest on original contributions from its readers, as well as on the re-publication, in English and French, of appropriate articles which have already appeared in other publications.

Articles on any branch of hydrographic surveying, navigation and allied subjects, such as radio and other aids to navigation, new instruments, hints to hydrographic surveyors, etc., as well as articles dealing with the history and organization of hydrographic offices with descriptions of surveying ships and boats and their equipment, are of great interest to all Hydrographic Offices.

The Directing Committee of the International Hydrographic Bureau will carefully consider all articles received for publication. They have decided that an honorarium of 15 gold francs per page of 600 words will be made to the authors of all original articles accepted. In addition, the Bureau will, upon request, supply each author free of charge with a total of 50 reprints of his article in one of the two official languages of the Bureau (or with 25 in English and 25 in French).

Articles should be typewritten if possible in duplicate and addressed to

The President of the Directing Committee of the
INTERNATIONAL HYDROGRAPHIC BUREAU
Quai des Etats-Unis,
MONTE-CARLO.
(Principality of Monaco)


and should reach the Bureau not later than 31st January or 31st July for the May and November numbers respectively. However, in order to achieve a well-balanced distribution of subject matter in the various issues of the « Review » (see Index of Authors and Articles), the Directing Committee reserve the right to print the articles submitted to them at whatever time appears most suitable.

The Directing Committee are not responsible for statements made or opinions expressed in articles or papers published in this Review when written by authors who are not members of the Directing Committee or of the Staff of the International Hydrographic Bureau.

THE INTERNATIONAL HYDROGRAPHIC REVIEW

Vol. XXXIV

N° 2



(N° 62 OF THE SERIES)

PUBLISHED BY

THE

INTERNATIONAL HYDROGRAPHIC BUREAU
Quai des Etats-Unis - Monte-Carlo

MONACO

PRINCIPALITY



NOVEMBER 1957

IMPRIMERIE MEYERBEER
21, Rue Meyerbeer - NICE

INTERNATIONAL HYDROGRAPHIC BUREAU

LIST OF STATES WHICH ARE MEMBERS OF THE BUREAU

ARGENTINA	INDIA
BRAZIL	INDONESIA
BRITISH COMMONWEALTH	ITALY
UNITED KINGDOM	JAPAN
AUSTRALIA	KOREA
NEW-ZEALAND	MONACO
BURMA	NETHERLANDS
CANADA	NORWAY
CHILE	PAKISTAN
CHINA	PHILIPPINES
CUBA	POLAND
DENMARK	PORTUGAL
DOMINICAN REPUBLIC	SPAIN
EGYPT	SWEDEN
FINLAND	THAILAND
FRANCE	TURKEY
GERMANY	UNION OF SOUTH AFRICA
GREECE	UNITED STATES OF AMERICA
GUATEMALA	URUGUAY
ICELAND	YUGOSLAVIA

39

DIRECTING COMMITTEE

President : Rear-Admiral R. W. KNOX, U.S.C. & G.S. (retired).

Directors : Contrammiraglio A. VIGLIERI, Italian Navy.

Ingénieur Hydrographe Général L. DAMIANI, Marine Française.

Secretary-General : vacant.

TABLE OF CONTENTS

	Pages
Advertisements.	
Starting up a Small Hydrographic Service — The Story of the New Zealand Surveying Service (C. C. LOWRY)	9
Progress achieved by the Hydrographic Department of the Royal Thai Navy during the last five years (1952-1957) (V. DESAKORN).....	15
Two-Range Decca installed on the Hydrographic Vessel <i>Kapuskasing</i> (Canada) - 1956 Season (I. A. MILLER)	19
The Use of Decca as an Aid to the Hydrographic Survey of Netherlands New Guinea (Ir. W. LANGERAAR)	29
Echo Sounding Corrections (U.S.S.R. Delegation)	35
Echogram Profiles and how they can be established (F. SCHULER).....	41
Hyperbolic Curves applied to Echo Sounding (J. HOFFMAN).....	45
Atlas-Radiolog, A Radio Position Finder Equipment for Depth Surveying (Dr BUSCH)	57
General Aspects of Application of Horizontal Echo Sounding Method to Shipping (W. KUNZE)	63
Use of Horizontal Sounding for Wreck Detection (E. AHRENS).....	73
Sesquicentennial of Coast and Geodetic Survey — Symposium.	
1. — Development and Use of Photogrammetry in the Coast and Geodetic Survey (H. A. KARO)	83
Photogrammetry in Swedish Hydrographic Surveying (P. O. FAGERHOLM)....	85
Automatic Computation of Hyperbolic Lattices (L. NYSTEDT).....	91
A High-Precision Prismatic Astrolabe (A. GOUGENHEIM).....	99
Perspective Navigation (K. E. HARRIS)	107
Navigation by Radio Direction-Finder without the Use of a Compass (M. WACHTLER)	113
Electronics in Hydrographic Surveying (A. BURMISTER).....	117
Radio Position-Fixing Systems in French Hydrography (A. BRUNEL).....	127
Tidal Movement (A. T. DOODSON)	135
Some New Methods for the Rapid Processing of Oceanic Data (P. MOREIRA DA SILVA)	137
Coastal View Camera of Japanese Hydrographic Office Type.....	141
International Hydrographic Bibliography	143

