

Section III

THE INTERNATIONAL HYDROGRAPHIC REVIEW

Vol. XXXVIII

No. 1



(No. 68 OF THE SERIES)

PUBLISHED BY

THE

INTERNATIONAL HYDROGRAPHIC BUREAU

Quai des Etats-Unis - Monte-Carlo

MONACO

PRINCIPALITY



JANUARY 1961

IMR. LOUIS-JEAN - GAP H.A.

Received the above Publication

Reçu la publication ci-dessus

Name } _____
Nom }

Address } _____
(or office stamp) }
Adresse } _____
(ou cachet du bureau) }

Date _____


| | | | |
|--|---|-------|--|
| No. of copies Nombre d'exemplaires | } | _____ | { English text Texte anglais |
| | | _____ | { French text Texte français |

N. B. — Only one receipt should be completed and returned to the International Hydrographic Bureau

N. B. — Un seul reçu doit être complété et retourné au Bureau Hydrographique International

IMPRIMÉ

PRINTED MATTER



BUREAU HYDROGRAPHIQUE INTERNATIONAL

Quai des Etats-Unis
MONTE-CARLO



Principauté de MONACO
(Europe)



Foremost in Hydrography


HYDROGRAPHIC EQUIPMENT BY EDO is recognized the world over as the ultimate in precision, reliability and rugged construction. Designed to meet the most exacting requirements of hydrographic engineers and marine surveyors Edo equipment is used by navies, hydrographic offices and civil engineering companies throughout the world. Wherever **absolute accuracy** is required in the determination of water depths, the charting of underwater contours and the penetration of underwater strata, Edo hydrographic equipment is universally specified.

AN/UQN-ID. Edo Model 185 Deep Depth Sounder, developed originally for the U. S. Navy, is now in quantity use by the U. S. and other navies as well as commercially. Unit gives clear CRT indication of depth in two scales, 0-100 feet and 0-100 fathoms; records continuously in three scales, 0-600 feet, 0-600 fathoms, 0-6,000 fathoms. **No comparable sonar equipment has ever been manufactured in such large quantities and put to such universal use.**



AN/SQN-8; AN/BQN-4A. New Edo Model 555 Survey Depth Recorder is an extremely accurate and versatile unit for measuring depth of relatively shallow waters, 0-230 feet or fathoms. (Metric readings also available). Equipment is ideal for deep depth penetration and general survey. Model 555 makes precise, legible record of depth in eight overlapping range scales. Lightweight, portable unit is suited to temporary or permanent installation aboard vessels of all sizes.


Edo Model 400 Stratagraph. Unique new sonar unit **penetrates** and records strata formations underlying beds of rivers, lakes and coastal waters. Narrow beam produces great effective acoustic pressure, so that sediment, intermediate layers, bed rock and faults are all readily distinguished and pictorially shown. Edo Stratagraph is in wide use to determine layers at which drilling foundations can be set. It substantially reduces the number of core drillings and seismographic soundings formerly required.



For details of these and other superior Edo hydrographic units, write Dept. H-2,

Edo CORPORATION, College Point, L. I., New York, U. S. A.

Export Sales and Service : Aeromaritime, Inc. 1000 Vermont Ave. NW, Washington, D. C.



INTERNATIONAL HYDROGRAPHIC BUREAU SPECIAL PUBLICATION 39

RADIO AIDS

TO MARITIME NAVIGATION AND HYDROGRAPHY

Supplementary Papers to S. P. 39
and
International Hydrographic Review Supplements

In 1956 the International Hydrographic Bureau issued Special Publication 39 entitled **Radio Aids to Maritime Navigation and Hydrography**. This volume described radio systems and instruments used in navigation and hydrographic surveying, and contained the following chapters and sections :

CHAPTER I. — Spectrum and Propagation of Radio Waves :

1. Frequency Spectrum of Electromagnetic and Radio Waves; 2. Propagation of Radio Waves.

CHAPTER II. — Radio Systems used in Maritime Navigation :

1. Radio Direction-finding; 2. Loran; 3. Decca; 4. Consol.

CHAPTER III. — Radio Systems used in Hydrographic Surveying :

1. Decca in Hydrographic Surveying; 2. Shoran; 3. Electronic Position Indicator (EPI); 4. Shoran and EPI in Offshore Hydrographic Surveying; 5. Raydist; 6. Lorac; 7. Rana; 8. Computation and Plotting of Hyperbolic Lattices on Survey Plotting Sheets.

CHAPTER IV. — Radar Technique :

1. Radar Technique in Navigation; 2. Use of Marine Radar in Surveying.

CHAPTER V. — Radio Systems in Geodetic Surveying :

1. Outline of Present Situation; 2. Operational Reports.

CHAPTER VI. — Reports on Use of Radio Systems in Hydrography :

1. Decca; 2. Shoran; 3. EPI; 4. Raydist; 5. Lorac; 6. Rana.

The French edition contains VIII + 481 pages, and the English edition VIII + 446 pages. Each includes 223 figures of which 50 are full-page illustrations. This volume is available in both editions at \$ 8.00 per copy.

*
**

Owing to rapid technical developments in this field, the Bureau is revising SP 39, dividing it into two publications entitled: **Supplementary Papers to SP 39**, and **Supplements to the International Hydrographic Review**.

SUPPLEMENTARY PAPERS TO SP 39

These papers will contain (1) new sections on recent instruments, and (2) reprints of sections which do not require amendment. Together they will make up the new edition of SP 39. A loose-leaf binding will enable future ready revision.

Just published (December 1960) :

PAPER 1 : Tellurometer and Micro-Dist (about 40 pages), price \$ 1.00.

PAPER 2 : Raydist, Hydrodist, M. P. F. S. (Microwave Position-fixing System) and Derveaux (about 70 pages), price \$ 2.00.

In preparation :

PAPER 3 : Decca and Lorac.

Its publication and that of later papers will be announced in the *International Hydrographic Review* and the *International Hydrographic Bulletin*.

SUPPLEMENTS TO THE INTERNATIONAL HYDROGRAPHIC REVIEW

These Review Supplements will contain reports from hydrographic and other organizations on instrument applications. They are intended to complete and later replace similar material in Chapter VI and a section of Chapter V of SP 39. Also included is a bibliography of reports reproduced elsewhere and of literature.

This series of Supplements to the Review may be considered as a supplement to the basic special publication.

The Supplements will appear once or twice a year at unspecified dates, usually between issues of the *International Hydrographic Review*. The price will vary according to the size of the volume.

Just published (October 1960) :

SUPPLEMENT 1 (about 150 pages), price \$ 5.00.

*
**


Later Supplements will be announced in the *International Hydrographic Review* and the *International Hydrographic Bulletin*.

Conditions of sale of International Hydrographic Bureau publications are as follows :

Orders may be sent either to a bookseller or direct to the International Hydrographic Bureau, Quai des Etats-Unis, Monte-Carlo (Principauté de Monaco). Owing to exchange fluctuations, prices are quoted in U.S. dollars. Packing and shipping expenses are extra.

A reduction of 30 % on the list prices is allowed to book-sellers. The same reduction is granted to government offices and to naval or merchant marine officers of States Members of the Bureau, provided the order is sent direct to the Bureau.

Payments to the International Hydrographic Bureau may be made by international money order; by cheque payable in Monaco; by transfer to the International Hydrographic Bureau's account at Barclays Bank Ltd, Chief Foreign Branch, 168 Fenchurch Street, London E. C. 3; or by transfer to the International Hydrographic Bureau's account at Barclays Bank D. C. O., 120 Broadway, New York, N. Y. Postage stamps or cash are not accepted.



CAMERA AÉROPHOTOGRAMMÉTRIQUE MOD.VI À FILM 23x23, GRANDANGULAIRE.

Appareillage Photogrammétrique pour l'étude du mouvement des vagues ● Caméras aérophotogrammétriques de prise de vue à plaques et à film ● Appareils de Restitution de 1^{ère} - 2^{ème} - 3^{ème} catégorie, brevets Galileo-Santoni: Stéréocartographe mod. IV - Stéréosimplex mod. II et mod. III - Stéréomicromètre cartographique - Stéréoscopes pour interprétation et autres ● Appareillages photogrammétriques pour travaux spéciaux ● Appareils topographiques de haute précision.


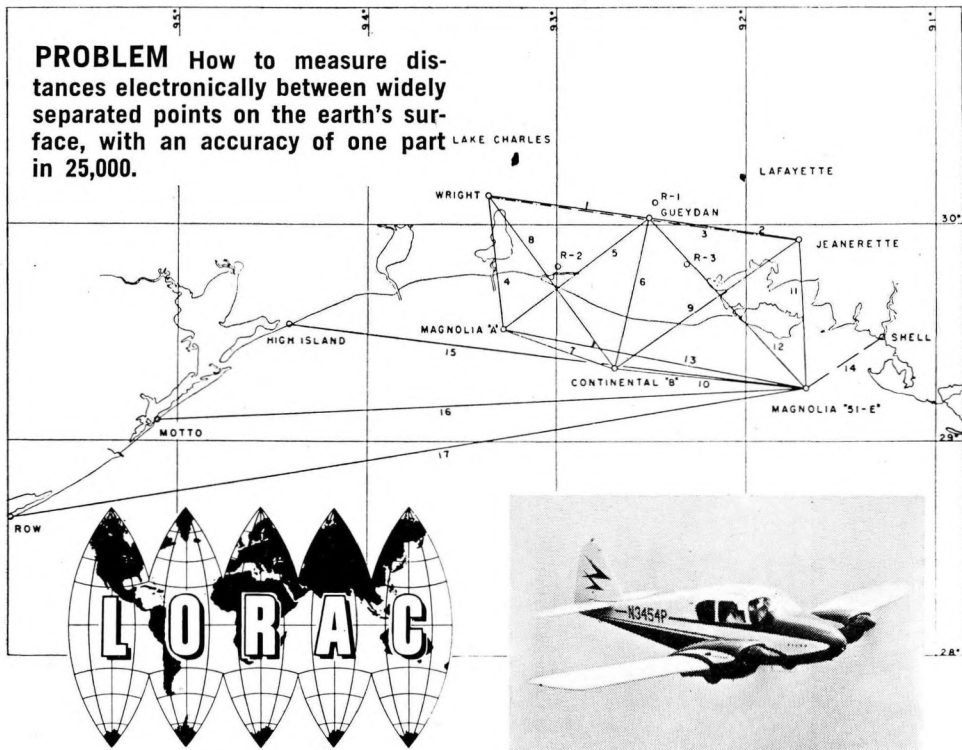
 **OFFICINE
GALILEO**

**OFFICINE GALILEO
44 VIA CARLO BINI
FIRENZE (ITALIE)**

ANOTHER USE FOR LORAC

FIRST ORDER TRILATERATION

PROBLEM How to measure distances electronically between widely separated points on the earth's surface, with an accuracy of one part in 25,000.



SOLUTION LORAC was recently presented with this problem because of its long range capabilities.

Tests were conducted in the Gulf of Mexico by LORAC personnel using precision LORAC equipment. Distances were measured, over both land and water, on a number of lines ranging from 30 to 560 miles in length. The accuracy obtained met or exceeded

the original goal. This is attributable in part to LORAC's conventional circuitry with inherent reliability, and the high degree of accuracy of LORAC phase-comparison techniques.

These tests show conclusively that through the use of LORAC, First Order control can be extended into unknown areas, quickly and economically.

Other uses of LORAC include Cable-Laying operations, Oceanography, Marine Geophysical Exploration and Offshore Site Positioning.

For more detailed information on LORAC for First Order Trilateration, or any other of its many uses, contact the Seiscor LORAC Section, NOW.

SEISCOR

A DIVISION OF SEISMOGRAPH SERVICE CORPORATION

lorac section

BOX 1590

TULSA, OKLAHOMA

RAYDIST CHARTS THE SEAS

S. S. Surveyor, U. S. Coast & Geodetic Survey's Newest Vessel

**Raydist
Precision
Selected for Latest
U. S. Coast and Geodetic
Hydrographic Vessel**

RAYDIST JOINS SURVEYOR

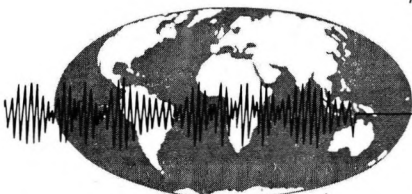
FOREMOST POSITION-DETERMINING SYSTEM

U.S.C. AND G.S. NEWEST SURVEY VESSEL

Another RAYDIST equipped hydrographic vessel joins the growing fleet of world-wide RAYDIST users as RAYDIST precision distance-measuring equipment becomes a basic installation aboard the United States Coast and Geodetic Survey's newest and most modern surveying vessel, the Surveyor • Remarkably simple to operate, RAYDIST requires no monitoring, chart directions, or area calibration; no antenna pointing or antenna stabilization. Highly accurate, RAYDIST offers sensitivity to $\frac{1}{3}$ meter, repeatability to 1 meter and a probable error not exceeding 3 meters at ranges of approximately 25 miles. Operating ranges up to 250 miles (daylight) and 100 miles (night) are normal. It is this unique accuracy at short and long ranges that has made RAYDIST the standard distance measuring equipment throughout the world. Where accuracy, reliability, and simplicity are demanded, RAYDIST is specified • For maximum portability and lower operating costs, at ranges to and exceeding 25 miles, RAYDIST's new miniaturized equipment is ideal. The small, lightweight, transistorized Navigator is specially suited for launch operations in shallow water and shoal areas. The small base stations can be transported by launch, station wagon, or even helicopter. They can be erected by one man in less than an hour, operated from standard 12-volt batteries, and can be quickly and easily moved from one site to another as the survey progresses.

Again RAYDIST is found superior for use in a variety of applications—hydrographic surveying, petroleum exploration, marine navigation, aeronautical research, ship testing and a host of other applications.

For more information write for Catalog 201.



HASTINGS-RAYDIST, INC.

Hampton, Virginia

PARk 3-6531

★ Designers and manufacturers of miniaturized and long range RAYDIST distance-measurement systems.



Photograph by Courtesy Trans-Arabian Pipeline Co.

Oil terminal at Sidon, Lebanon

All hydrographic survey work in connection with this Mediterranean outlet for oil from the fields of Saudi Arabia was carried out by Kelvin Hughes on behalf of the Trans-Arabian Pipeline Company. Hydrographic surveys of every description are undertaken by Kelvin Hughes. Their specialist Surveyors, using the most modern equipment, are available for surveys anywhere in the world.



KELVIN HUGHES

CONTRACT SURVEY SECTION

KELVIN & HUGHES (MARINE) LIMITED, ST. CLARE HOUSE, MINORIES, LONDON E.C.3

 **KHM 69**


FRENCH INSTITUTE OF NAVIGATION

13, Rue de l'Université — PARIS (7^e)

**Publishes a Technical Review on
Maritime and Aerial Navigation
entitled :**

NAVIGATION

which is issued quarterly



● **Membership.** — Applications should be addressed to the Secretary-General. They are decided by the Council. Membership in the French Institute of Navigation automatically ensures regular delivery of the Review.

● **Dues.** — Annual rates are as follows :

| | |
|--|--------------|
| — Active Member | 34 NF |
| — Associate Member (resident abroad) | 37 NF |

● **Payment.** — Preferably by transfer or payment to the Association's Postal Order Account : **I.F.N. 1581-32 Paris.**

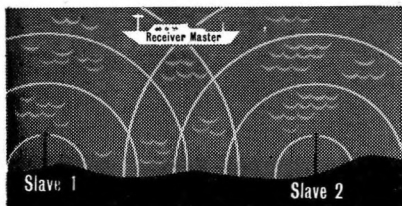
Bank cheques are accepted, payable in Paris in French francs.

The Decca Navigator Company Ltd

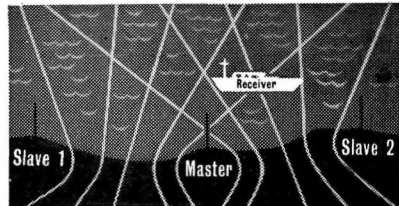
HI-FIX

a new offshore survey system operating
on high frequencies using
lightweight equipment

HI-FIX equipment can be deployed in either the TWO RANGE or HYPERBOLIC forms by deploying the master station ashore or on the survey vessel, no equipment changes being required



Two-Range HI-Fix. The two-range version gives the maximum accuracy obtainable from the system with only two shore stations and no lattice charts.




Hyperbolic HI-Fix. The hyperbolic layout provides a high accuracy service for an unlimited number of users simultaneously.

HI-FIX offers for the first time a system that is:

precise, compact, lightweight, highly mobile and suitable for all forms of hydrography, offshore exploration, engineering survey, dredging, etc. free from the bugbears of 'beat notes', modulated transmissions, multiple frequencies, reference stations, wide bandwidths and interference. Based on the sound principles and employing the same techniques as the Decca Navigator System which is now used in its basic forms by more than 6,000 vessels, to say nothing of the many survey chains throughout the world. Hi-Fix is the answer for those small inshore areas where Hyperbolic or Two Range Decca is not justified on economic grounds. Normal Decca and Hi-Fix stations can be co-sited to give the precision pattern inshore (lane identified by the normal patterns) combined with the long working range of the normal Decca System.

THE DECCA NAVIGATOR COMPANY LTD · LONDON · ENGLAND



N° 102-WE-134 **SHIPBOARD WEATHER COMBINATION UNIT**, specifically designed for ship use to give full and accurate technical data for the ship meteorologist. The instrument consists of a recording barograph with clock, an electrical device, **TETALUX** (electrical indicator for measuring temperature and dew point from several locations) and a wind direction indicator from 0-180° port and starboard. Opposite the direction indicator is the Wind Velocity meter. Above the Wind Direction and Velocity Meters are located two precision Aneroid Barometers. Two of these are used, so that one can serve as a check against the other.

The **TETALUX** instrument is specifically designed for either ship or airport use. It can be provided with multiple probes so that an excellent picture of temperature or dew point may be obtained for the area. Measurements are obtained by just pushing a specific button and turning the dial which is electrically connected to the mirror galvanometer just above the temperature scale. It can be made to cover any 80° temperature scale.

DEEP SEA CAMERAS

PISTON CORING DEVICES


KAHL SCIENTIFIC INSTRUMENT CORP.

**EL CAJON (SAN DIEGO)
- CALIFORNIA -**

**134 West 26 St.
NEW YORK 1, N. Y.**

Specialists in quality meteorological instruments for Ships,
Airports and Meteorological Research.

ACCURACY and RELIABILITY



When Surveying with
THE VELOCITY OF LIGHT

AGA *Geodimeter*

BERGSTRAND SYSTEM NASM-3

Technical Data

Max. Distance: 25,000 m.
Min. Distance: Determined by the permissible relative error. The absolute error is independent of the distance and has a mean value of 5 cm. It can be further reduced by a special measuring technique.
Weight: 27 kg.
Dimensions: 55x33x23 cm.

A unique electronic-optic instrument for linear measurement with a clear line of sight. The Geodimeter employs a well collimated, modulated light-beam to carry out measurements of up to 25,000 meters with great accuracy and reliability. Especially suited for:

- ▶ *traverse and base-line measurement*
- ▶ *photogrammetry*
- ▶ *offshore hydrography*

The Geodimeter offers these important advantages for hydrographic surveying —

- ▶ Unmanned reflector stations which can be set-up in advance permit the measurement of several points from *one* Geodimeter site.
- ▶ Narrow light-beam eliminates distortions caused by the water surface, passing vessels, etc. — hence no corrections required.
- ▶ Geodimeter measuring technique is always self-checking.
- ▶ Negligible effect of moisture in the air upon the speed of light.
- ▶ Measurements can be carried out directly over large bodies of water and inaccessible terrain.
- ▶ Lightweight, rugged design plus water-tight carrying case permit easy and safe transportation.

The Geodimeter is a product of the Swedish concern AGA — Svenska AB Gasaccumulator — known the world over for precision workmanship in a variety of engineering fields including:

Lighthouse and Beacon Apparatus — Air and Sea Radio Beacons — Navigation and Direction-finding Equipment — Advanced Optics — Anaesthetic and Respiratory Devices — Diving Equipment — Soundfilm and Radio-Television.

For further information concerning the Geodimeter, please contact:


SVENSKA AB GASACCUMULATOR
STOCKHOLM-LIDINGÖ
SWEDEN

U.S. Representative:
Berg, Hedstrom & Co. Inc.
1170, Broadway
NEW YORK 1, N.Y., U.S.A.

THE LEPAUTE
GAS BUOY FLASHER UNIT
(Détendeur Eclipseur Lepaute)

- Mechanism wound by gas flow.
- Operation ensured for any hourly rate above 3 litres.
- Period of light controlled by interchangeable cam with no opening of mechanism.
- Robust, reliable, foolproof, unaffected by pressure variations.

*Equipment approved by French official
lighthouse authorities.*



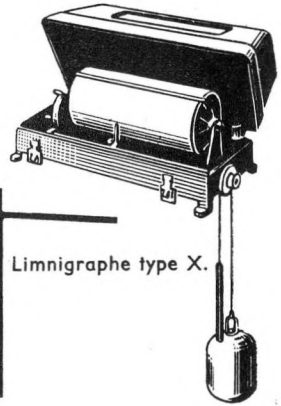
c'est une solution

LEPAUTE.

20, Bd LITTRÉ, LE MESNIL-LE-ROI (S.-&-O.)
Téléph. : 962 39-76



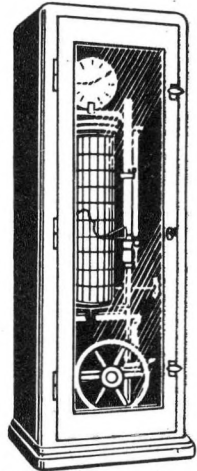
INSTRUMENTS D'HYDROMÉTRIE




Limnigraph type X.

WILD
HEERBRUGG


INSTRUMENTS DE GÉODÉSIE ET DE TOPOGRAPHIE



Marégraphe type I.



Théodolite type T. II.



Niveau type N. III.

Catalogue sur demande

Agence exclusive

SOCIÉTÉ WILD PARIS

41, Avenue de Villiers - PARIS 17^e - WAG. 83-99

STÉ E. & H. POLI, RUE DE PIERRE - ALGER
J. PETIT, 32, RUE DE COLMAR - TUNIS
G. ROUZIL, Passaage Sumica - CASABLANCA
HECHE & GIRARD - TANANARIVE

MEASURES 50 MILES IN FIVE MINUTES!

Cubic Electrotape electronic surveying equipment measures distances from 250 feet to 100 miles in almost the twinkling of an eye. Electrotape accuracy, even under environmental extremes is 1 inch \pm 1 part in 400,000.

PROVED IN USE


Here are two recent examples of Electrotape efficiency. A crew establishing microwave stations along a 1400-mile pipeline for Pacific Gas & Electric used Electrotape to complete the job in two weeks. San Diego County, California, which is larger than the State of Connecticut, is saving years by using Electrotape in an extensive county-wide surveying and aerial mapping program.

Two identical tripod-mounted Electrotape units are used to measure a given distance. As each unit can be operated by one man, surveying crew expenses are minimized. A radio transmitter and receiver, operating on radar frequencies, and ultra-precise phase-measuring equipment, form the heart of the system.

HOW IT WORKS

In simplest terms, Electrotape measures the time it takes for a radio wave to travel from one unit to the other and back again. Since the speed that radio waves travel is known, it is then easy to calculate the distance involved. An Electrotape operator requires no knowledge of electronics, and can learn the basic techniques in only 20 minutes. The equipment is lightweight and may be back-packed over rough terrain. A built-in communications link enables the Electrotape operators to converse, for maximum field efficiency.

Savings made possible by Electrotape can easily pay for equipment cost in less than 1 year. Write today for your free copy of a booklet on Electrotape, to Dept. IH-1, Industrial Division, Cubic Corp., San Diego 11, California.



cubic
CORPORATION

**THE
INTERNATIONAL HYDROGRAPHIC REVIEW**

FOREWORD

The International Hydrographic Bureau was founded in 1921 with the objective of maritime security to be achieved through the standardization of the nautical chart and related publications, the improvement of hydrographic survey practices, and in general the establishment of a close and permanent association among all hydrographic services.

The International Hydrographic Review is published in January and July of each year in both English and French editions. The Bureau welcomes articles on hydrographic, topographic and photogrammetric surveying, radio aids, navigation and allied subjects, new instruments and equipment, new hydrographic ships and boats as well as articles on the history and organization of hydrographic offices.

An honorarium of 15 gold francs (about 5 U.S. dollars) per printed page of 600 words will be paid for all original articles accepted, including tables and diagrams but excluding photographs. In addition the Bureau will, upon request, supply each author free of charge with a total of 50 reprints of his article in one of the two official languages of the Bureau (or with 25 in English and 25 in French).

Articles should be in English or French, typewritten, double spaced, and if possible in duplicate, and should reach the Bureau not later than 1 February and 1 August for the July and January numbers respectively. However, in order to achieve a well-balanced distribution of subject matter in the various issues of the Review the Directing Committee reserves the right to print articles in an appropriate issue.

Articles should be addressed to :

The President of the Directing Committee,
INTERNATIONAL HYDROGRAPHIC BUREAU,
Quai des Etats-Unis,
MONTE CARLO,
(Principality of Monaco).


The Directing Committee are not responsible for statements made or opinions expressed in articles or papers published in this Review when written by authors who are not members of the Directing Committee or of the staff of the International Hydrographic Bureau.

Information concerning advertisements in the Review will be supplied on request.

THE INTERNATIONAL HYDROGRAPHIC REVIEW

Vol. XXXVIII

No 1



(N° 68 OF THE SERIES)

PUBLISHED BY

THE

INTERNATIONAL HYDROGRAPHIC BUREAU

Quai des Etats-Unis - Monte-Carlo

MONACO

PRINCIPALITY



JANUARY 1961

IMPRIMERIE LOUIS-JEAN
GAP

INTERNATIONAL HYDROGRAPHIC BUREAU

STATES MEMBERS

| | |
|----------------------|--------------------------|
| ARGENTINA | INDONESIA |
| AUSTRALIA | ITALY |
| BRAZIL | JAPAN |
| BURMA | KOREA |
| CANADA | MONACO |
| CHILE | NETHERLANDS |
| CHINA | NEW ZEALAND |
| CUBA | NORWAY |
| DENMARK | PAKISTAN |
| DOMINICAN REPUBLIC | PHILIPPINES |
| FINLAND | POLAND |
| FRANCE | PORTUGAL |
| GERMANY | SPAIN |
| GREAT BRITAIN | SWEDEN |
| and NORTHERN IRELAND | THAILAND |
| GREECE | TURKEY |
| GUATEMALA | UNION OF SOUTH AFRICA |
| ICELAND | UNITED ARAB REPUBLIC |
| INDIA | UNITED STATES OF AMERICA |
| | YUGOSLAVIA |

DIRECTING COMMITTEE

President : Rear Admiral R. W. KNOX, USC & GS (Ret.)

Directors : Contrammiraglio A. VIGLIERI, Italian Navy
Ingénieur Hydrographe Général L. DAMIANI, Marine Française

Secretary General : Vacant

TABLE OF CONTENTS

| | |
|---|-----|
| — The Brazilian Directorate of Hydrography and Navigation | 7 |
| — The Hydrographic Service of Indonesia (T. SURAHARDJA) | 19 |
| — The New <i>Surveyor</i> (H. A. KARO) | 27 |
| — The Hooghly River Survey (R. Y. TAMBE & N. N. SATHAYE) | 33 |
| — Unorthodox Hydrography at Kariba (R. T. BAILEY) | 39 |
| — Hydrographic Surveying for Oil Exploration and Exploitation (S. HERSCHDÖRFER & G. KUIPERS) | 49 |
| — Mapping the Low-Water Line of the Mississippi Delta (B. G. JONES & W. D. SHOFNOS) | 63 |
| — Hydrographic and Tidal Investigations of the International Passa- maquoddy Tidal-Power Survey (W. R. FLOYD) | 77 |
| — Measurement of Tidal Currents at Lituya Bay (Ch. B. TAYLOR, Jr. & W. D. HARRIS) | 89 |
| — Reservoir Sedimentation Surveys in the Department of the U.S. Army (O. H. SHAMBLIN) | 99 |
| — Determination of Bottom Shifts in Rio Nuñez Estuary (P. L. C. MARTIN) | 111 |
| — Geological Interpretation of Asdic Records (A. H. STRIDE) | 131 |
| — The Contemporary Knowledge of the Causes of the Seasonal Cycle of Sea Level in the Oceans (E. LISITZIN) | 141 |
| — Oceanographic Expedition of the Ship <i>Explorer</i> (H. A. KARO) | 155 |
| — Collaborative Mapping in the Americas — The Inter-American Geodetic Survey | 163 |
| — On the Nature of Deflections of the Vertical Derived from Dip Observations in Oceanic Islands (J. C. BHATTACHARJI) | 167 |
| — Army Map Service Mapping Activities in the Space Age (F. O. DIERCKS) | 173 |
| — A New Method for Achieving Register in Chart Construction and Printing | 181 |
| — Note on Micrometer-Drum Hydrographic Circles (P. COVILLAULT). | 187 |
| — Books in Review | 193 |
| — Articles in Review | 199 |