

THE INTERNATIONAL HYDROGRAPHIC REVIEW

Vol. XXXIX

No 1



(No 70 OF THE SERIES)

PUBLISHED BY

THE

INTERNATIONAL HYDROGRAPHIC BUREAU

Quai des Etats-Unis - Monte-Carlo

MONACO

PRINCIPALITY



JANUARY 1962



IMP. LOUIS JEAN - GAP (H.A.P.)



Foremost in Hydrography


HYDROGRAPHIC EQUIPMENT BY EDO is recognized the world over as the ultimate in precision, reliability and rugged construction. Designed to meet the most exacting requirements of hydrographic engineers and marine surveyors Edo equipment is used by navies, hydrographic offices and civil engineering companies throughout the world. Wherever **absolute accuracy** is required in the determination of water depths, the charting of underwater contours and the penetration of underwater strata, Edo hydrographic equipment is universally specified.

AN/UQN-ID. Edo Model 185 Deep Depth Sounder, developed originally for the U. S. Navy, is now in quantity use by the U. S. and other navies as well as commercially. Unit gives clear CRT indication of depth in two scales, 0-100 feet and 0-100 fathoms; records continuously in three scales, 0-600 feet, 0-600 fathoms, 0-6,000 fathoms. **No comparable sonar equipment has ever been manufactured in such large quantities and put to such universal use.**



AN/SQN-8; AN/BQN-4A. New Edo Model 555 Survey Depth Recorder is an extremely accurate and versatile unit for measuring depth of relatively shallow waters, 0-230 feet or fathoms. (Metric readings also available). Equipment is ideal for deep depth penetration and general survey. Model 555 makes precise, legible record of depth in eight overlapping range scales. Lightweight, portable unit is suited to temporary or permanent installation aboard vessels of all sizes.

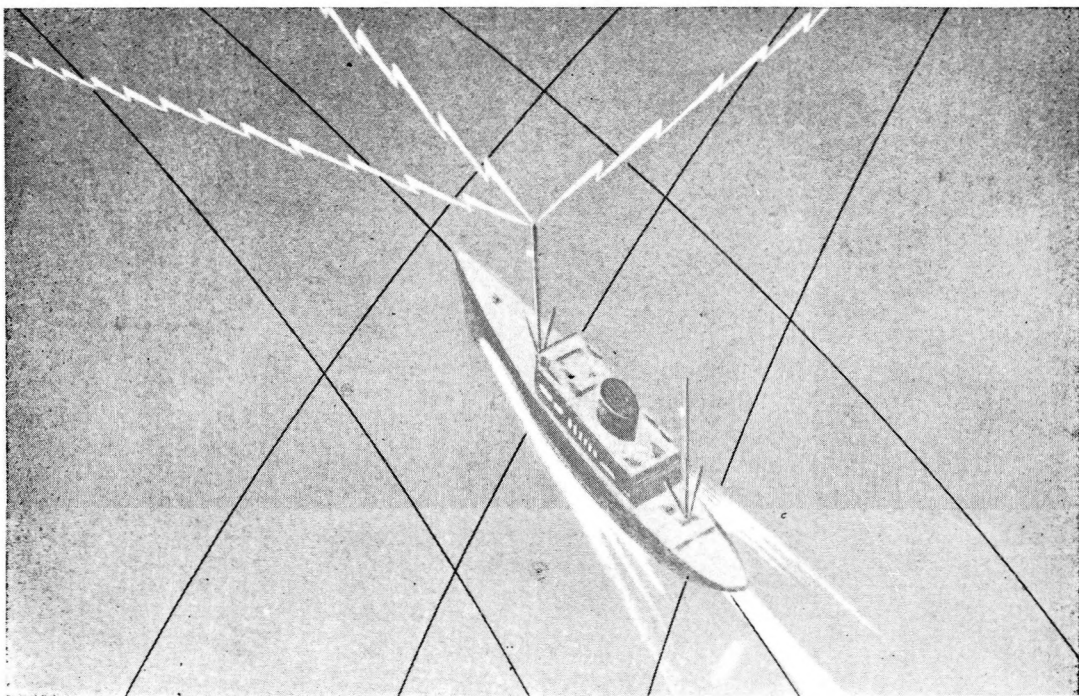
Edo Model 400 Stratagraph. Unique new sonar unit **penetrates** and records strata formations underlying beds of rivers, lakes and coastal waters. Narrow beam produces great effective acoustic pressure, so that sediment, intermediate layers, bed rock and faults are all readily distinguished and pictorially shown. Edo Stratagraph is in wide use to determine layers at which drilling foundations can be set. It substantially reduces the number of core drillings and seismographic soundings formerly required.



For details of these and other superior Edo hydrographic units, write Dept. 1-H

Edo CORPORATION, College Point, L. I., New York, U. S. A.

Export Sales and Service : Aeromaritime, Inc. 1000 Vermont Ave. NW, Washington, D. C.



INTERNATIONAL HYDROGRAPHIC BUREAU SPECIAL PUBLICATION 39

RADIO AIDS

TO MARITIME NAVIGATION AND HYDROGRAPHY

Supplementary Papers to S. P. 39
and
International Hydrographic Review Supplements

In 1956 the International Hydrographic Bureau issued Special Publication 39 entitled **Radio Aids to Maritime Navigation and Hydrography**. This volume described radio systems and instruments used in navigation and hydrographic surveying, and contained the following chapters and sections :

CHAPTER I. — Spectrum and Propagation of Radio Waves :

1. Frequency Spectrum of Electromagnetic and Radio Waves; 2. Propagation of Radio Waves.

CHAPTER II. — Radio Systems used in Maritime Navigation :

1. Radio Direction-finding; 2. Loran; 3. Decca; 4. Consol.

CHAPTER III. — Radio Systems used in Hydrographic Surveying :

1. Decca in Hydrographic Surveying; 2. Shoran; 3. Electronic Position Indicator (EPI); 4. Shoran and EPI in Offshore Hydrographic Surveying; 5. Raydist; 6. Lorac; 7. Rana; 8. Computation and Plotting of Hyperbolic Lattices on Survey Plotting Sheets.

CHAPTER IV. — Radar Technique :

1. Radar Technique in Navigation; 2. Use of Marine Radar in Surveying.

CHAPTER V. — Radio Systems in Geodetic Surveying :

1. Outline of Present Situation; 2. Operational Reports.

CHAPTER VI. — Reports on Use of Radio Systems in Hydrography :

1. Decca; 2. Shoran; 3. EPI; 4. Raydist; 5. Lorac; 6. Rana.

The French edition contains VIII + 481 pages, and the English edition VIII + 446 pages. Each includes 223 figures of which 50 are full-page illustrations. This volume is available in both editions at \$ 8.00 per copy.

*
**

Owing to rapid technical developments in this field, the Bureau is revising SP 39, dividing it into two publications entitled: **Supplementary Papers to SP 39**, and **Supplements to the International Hydrographic Review**.

SUPPLEMENTARY PAPERS TO SP 39

The first papers, already published, and those in preparation contain new sections concerning recent instruments and revised sections resulting from current improvements; the last papers to be published will reproduce the sections which do not require amendment. Together the papers will make up the new edition of SP 39. A loose-leaf binding will enable future ready revision.

Already published :

PAPER 1: Tellurometer and Micro-Dist (about 40 pages), price \$ 1.00.

PAPER 2: Raydist, Hydrodist, M. P. F. S. (Microwave Position-fixing System) and Der-veaux (about 70 pages), price \$ 2.00.

PAPER 3: Decca in Hydrographic Surveys, Lorac, Rana and Hi-Fix (about 90 pages), price \$ 2.50.

In the press :

PAPER 4: Decca in Navigation.

Its publication and that of later papers will be announced in the *International Hydrographic Review* and the *International Hydrographic Bulletin*.

SUPPLEMENTS TO THE INTERNATIONAL HYDROGRAPHIC REVIEW

These Review Supplements contain reports from hydrographic and other organizations on instrument applications. They are intended to complete and later replace similar material in Chapter VI and a section of Chapter V of SP 39. Also included is a bibliography of reports reproduced elsewhere and of literature.

This series of Supplements to the Review may be considered as a supplement to the basic special publication.

The Supplements appear once or twice a year at unspecified dates, usually between issues of the *International Hydrographic Review*. The price varies according to the size of the volume.

Already published :

VOLUME 1, October 1960 (about 150 pages), price, \$ 5.00.

VOLUME 2, October 1961 (about 150 pages), price \$ 5.00.


Later Volumes will be announced in the *International Hydrographic Review* and the *International Hydrographic Bulletin*.

Conditions of sale of International Hydrographic Bureau publications are as follows :

Orders may be sent either to a bookseller or direct to the International Hydrographic Bureau, Quai des Etats-Unis, Monte-Carlo (Principauté de Monaco). Owing to exchange fluctuations, prices are quoted in U. S. dollars. Packing and shipping expenses are extra.

A reduction of 30 % on the list prices is allowed to book-sellers. The same reduction is granted to government offices and to naval or merchant marine officers of States Members of the Bureau, provided the order is sent direct to the Bureau.

Payments to the International Hydrographic Bureau may be made by international money order; by cheque payable in Monaco; by transfer to the International Hydrographic Bureau's account at Barclays Bank Ltd, Chief Foreign Branch, 168 Fenchurch Street, London E. C. 3; or by transfer to the International Hydrographic Bureau's account at Barclays Bank D. C. O., 120 Broadway, New York, N. Y. Postage stamps or cash are not accepted.



CAMERA AÉROPHOTOGRAMMÉTRIQUE MOD.VI À FILM 23x23, GRANDANGULAIRE.

Appareillage Photogrammétrique pour l'étude du mouvement des vagues

- Caméras aérophotogrammétriques de prise de vue à plaques et à film
- Appareils de Restitution de 1^{re} - 2^e - 3^e catégorie, brevets Galileo-Santoni: Stéréocartographe mod. IV - Stéréosimplex mod. II et mod. III
- Stéréomicromètre cartographique - Enregistreur automatique de coordonnées - Dispositif pour le dessin direct des sections de traits de terrain
- Stéréoscopes pour interprétation et autres
- Appareillages photogrammétriques pour travaux spéciaux
- Appareils topographiques de haute précision.

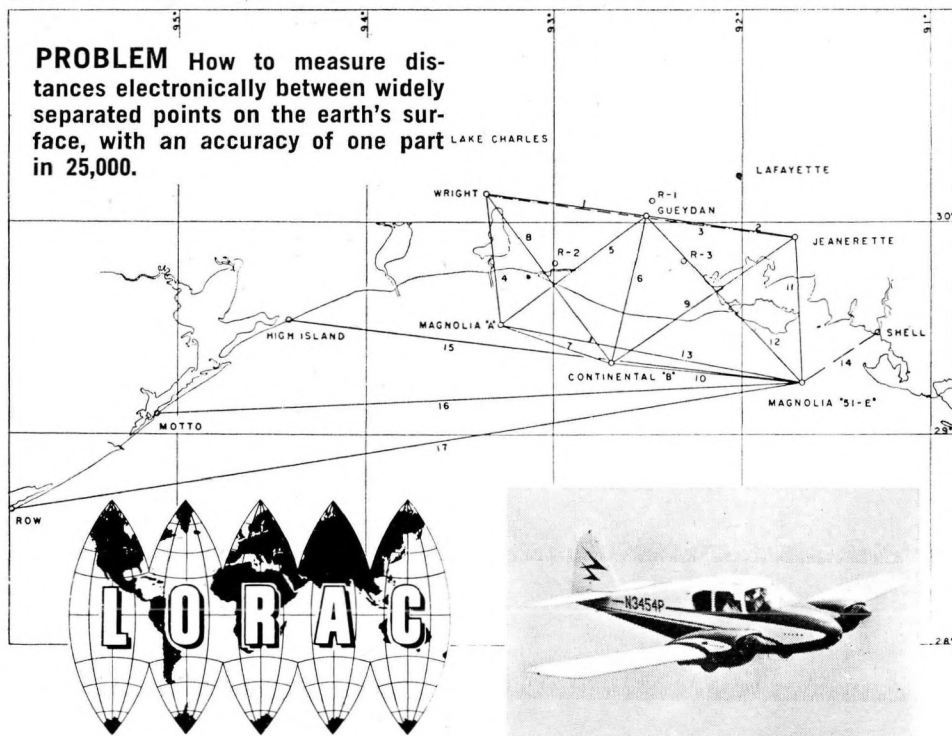
 **OFFICINE
GALILEO**

**OFFICINE GALILEO
44 VIA CARLO BINI
FIRENZE (ITALIE)**

ANOTHER USE FOR LORAC

FIRST ORDER TRILATERATION

PROBLEM How to measure distances electronically between widely separated points on the earth's surface, with an accuracy of one part in 25,000.



SOLUTION LORAC was recently presented with this problem because of its long range capabilities.

Tests were conducted in the Gulf of Mexico by LORAC personnel using precision LORAC equipment. Distances were measured, over both land and water, on a number of lines ranging from 30 to 560 miles in length. The accuracy obtained met or exceeded

the original goal. This is attributable in part to LORAC's conventional circuitry with inherent reliability, and the high degree of accuracy of LORAC phase-comparison techniques.

These tests show conclusively that through the use of LORAC, First Order control can be extended into unknown areas, quickly and economically.

Other uses of LORAC include Cable-Laying operations, Oceanography, Marine Geophysical Exploration and Offshore Site Positioning.

For more detailed information on LORAC for First Order Trilateration, or any other of its many uses, contact the Seiscor LORAC Section, NOW.

SEISCOR

A DIVISION OF SEISMOGRAPH SERVICE CORPORATION

lorac section

BOX 1590

TULSA, OKLAHOMA

RAYDIST CHARTS THE SEAS

S. S. Surveyor, U. S. Coast & Geodetic Survey's Newest Vessel

BRAZIL

DENMARK

MOZAMBIQUE

BERING STRAIT

GUINEA

VENEZUELA

UNITED STATES

PORTUGAL

ARGENTINA

PERU

MARSHALL ISLANDS

**Raydist
Precision
Selected for Latest
U. S. Coast and Geodetic
Hydrographic Vessel**

RAYDIST JOINS SURVEYOR


FOREMOST POSITION-DETERMINING SYSTEM

U.S.C. AND G.S. NEWEST SURVEY VESSEL

Another RAYDIST equipped hydrographic vessel joins the growing fleet of world-wide RAYDIST users as RAYDIST precision distance-measuring equipment becomes a basic installation aboard the United States Coast and Geodetic Survey's newest and most modern surveying vessel, the Surveyor • Remarkably simple to operate, RAYDIST requires no monitoring, chart directions, or area calibration; no antenna pointing or antenna stabilization. Highly accurate, RAYDIST offers sensitivity to $\frac{1}{3}$ meter, repeatability to 1 meter and a probable error not exceeding 3 meters at ranges of approximately 25 miles. Operating ranges up to 250 miles (daylight) and 100 miles (night) are normal. It is this unique accuracy at short and long ranges that has made RAYDIST the standard distance measuring equipment throughout the world. Where accuracy, reliability, and simplicity are demanded, RAYDIST is specified • For maximum portability and lower operating costs, at ranges to and exceeding 25 miles, RAYDIST's new miniaturized equipment is ideal. The small, lightweight, transistorized Navigator is specially suited for launch operations in shallow water and shoal areas. The small base stations can be transported by launch, station wagon, or even helicopter. They can be erected by one man in less than an hour, operated from standard 12-volt batteries, and can be quickly and easily moved from one site to another as the survey progresses.

Again RAYDIST is found superior for use in a variety of applications—hydrographic surveying, petroleum exploration, marine navigation, aeronautical research, ship testing and a host of other applications.

For more information write for Catalog 201.




HASTINGS-RAYDIST, INC.

Hampton, Virginia

Park 3-6531

★ Designers and manufacturers of miniaturized and long range RAYDIST distance-measurement systems.



Photograph by courtesy BP Company

Angle Bay, Milford Haven

All preliminary hydrographic survey work in connection with the new British Petroleum Company's super tanker oil terminal at Angle Bay, Milford Haven, was carried out by Kelvin Hughes acting on the instructions of the Consulting Engineers, Messrs. Rendel, Palmer & Tritton. When completed this £2,500,000 terminal will provide deep water facilities capable of berthing ships of 100,000 tons d.w.

Hydrographic surveys of every description are undertaken by Kelvin Hughes. Associated air surveys for the provision of topographical data, etc. can be arranged. Specialist Surveyors, using the most modern equipment, are available for surveys anywhere in the world.



KELVIN HUGHES
CONTRACT SURVEY SECTION

KELVIN & HUGHES (MARINE) LIMITED, ST. CLARE HOUSE, MINORIES, LONDON EC3

KHM132B

FRENCH INSTITUTE OF NAVIGATION

13, Rue de l'Université — PARIS (7^e)

**Publishes a Technical Review on
Maritime and Aerial Navigation
entitled :**

NAVIGATION

which is issued quarterly




● **Membership.** — Applications should be addressed to the Secretary-General. They are decided by the Council. Membership in the French Institute of Navigation automatically ensures regular delivery of the Review.

● **Dues.** — Annual rates are as follows :

— Active Member	34 NF
— Associate Member (resident abroad)	37 NF

● **Payment.** — Preferably by transfer or payment to the Association's Postal Order Account : **I.F.N. 1581-32 Paris.**

Bank cheques are accepted, payable in Paris in French francs.

HI-FIX  **DUPLEX**

is the only cw system working
in the **2** mc/s band with

continuous lane identification

- Automatic—no calculation or delay
- Only two frequencies required—not harmonically related
- No extra charts—no extra sites
- Uses standard HI-FIX units

THE DECCA NAVIGATOR COMPANY LTD

247 BURLINGTON ROAD • NEW MALDEN • SURREY • ENGLAND

CABLE: KAHSICO
SANDIEGO



PHONE:
HICKORY 4-5944

KAHL SCIENTIFIC INSTRUMENT CORP.
EL CAJON, CALIFORNIA U. S. A.
BRANCH: 134 W. 26 ST., NEW YORK 1, N. Y. (WATKINS 4-5630)

INSTRUMENT SALES PROGRAM

OCEANOGRAPHY

BACTERIAL BOTTOM SAMPLERS
BATHYTHERMOGRAPHS
BOTTOM SAMPLERS (Berge-Ekman, Dietz-Lafond, Emery, mud snapper and scoopfish)
CAMERA, SUSPENDED; EWING MODEL (bottom tripping)
C¹⁴ KITS (sea productivity studies)
CLINOMETERS (indicating and recording types)
CONDUCTIVITY METERS
CORING DEVICES (gravity, hand and piston)
CURRENT METERS (Ekman, Fjeldstad, Gemware and pygmy)
DEPTH RECORDER
DREDGES (biological, Emery, orangepeel, pipe and scoop)
GLASSWARE (burettes, pipettes, etc.)
HOLDING DEVICES AND FRAMES
HYDROMETERS (salinometers)
HYDROPHONES
MESSENGERS
METER WHEELS (fathoms, feet, meters; counter and remote reading)
METER WHEEL FLEXIBLE CABLES
NET RELEASING DEVICES; NETS (Plankton, trawl, etc.)
OCEANOGRAPHIC SLIDE RULES
PLANKTON CENTRIFUGES
PLANKTON NET FISH-EGG BUCKETS
PLANKTON NET FLOW METERS (counter and dial)
PLANKTON SAMPLERS (automatic Clarke-Bumpus)
PUBLICATIONS (Knudsen's Hydrographical Tables, etc.)
RADIATION MONITORING (nuclear)
RELEASING DEVICES
SAND SETTLING TUBES AND STOPCOCKS
SECCHI DISCS (improved)
STANDARD SEA WATER (Copenhagen)
SUBMARINE PHOTOMETERS (single and double meter)
THERMOMETERS (deep-sea reversing, Fisheries, Surface, etc.)
THERMOMETER FRAMES (Bucket, Deep-sea and Surface)
TIME DELAY BUOYS
WATER BOTTLES (Fjarlie, Gemware, Kemmerer, Nansen and Sigsbee)
WATER SAMPLING BOTTLES (biological, glass and plastic)
WINCHES (electric and hand type)
WIRE ANGLE INDICATORS
WIRE (oceanographic; nylon covered, stainless steel and galvanized)

SERVICES AVAILABLE FOR CUSTOM INSTRUMENTATION



First to double the Cape of the
4 000 Observatory Prizes


Ulysse Nardin's honours list is far ahead of all others in the Swiss Watchmaking Industry. Ulysse Nardin are the only Swiss manufacturers of marine chronometers supplying the Admiralties, Governments, Scientific Institutes and Commissions, Shipyards and Shipping Companies of 56 Nations.

ULYSSE NARDIN

**THE LEPAUTE
GAS BUOY FLASHER UNIT
(Détendeur Eclipseur Lepaute)**

- Mechanism wound by gas flow.
- Operation ensured for any hourly rate above 3 litres.
- Period of light controlled by interchangeable cam with no opening of mechanism.
- Robust, reliable, foolproof, unaffected by pressure variations.

*Equipment approved by French official
lighthouse authorities.*



c'est une solution

LEPAUTE.

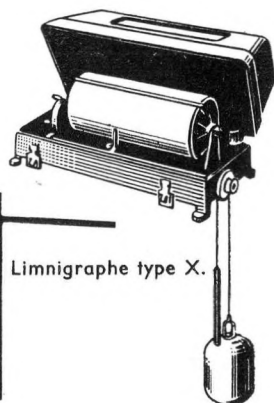
COMPAGNIE GENERALE D'ELECTRONIQUE INDUSTRIELLE LEPAUTE

63, Boulevard Bessières — PARIS (XVII^e)

Tél. MAR. 9509



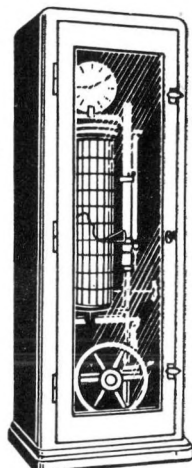
INSTRUMENTS D'HYDROMÉTRIE




Limnigraph type X.

WILD
HEERBRUGG


INSTRUMENTS DE GÉODÉSIE ET DE TOPOGRAPHIE



Marégraphe type I.



Théodolite type T. II.



Niveau type N. III.

Catalogue sur demande

Agence exclusive

SOCIÉTÉ WILD PARIS

41, Avenue de Villiers - PARIS 17^e - WAG. 83-99

STÉ E. & H. POLI, RUE DE PIERRE - ALGER
J. PETIT, 32, RUE DE COLMAR - TUNIS
G. ROUZIL, Passage Sumica - CASABLANCA
HECHE & GIRARD - TANANARIVE
LEGEM - MTF, 15, RUE DE THAM - DAKAR

USE THIS WALLACE and TIERNAN Thermarine Recorder

to measure and record water temperature vs depth.

THERMARINE RECORDER (Bathythermograph)

MODEL No		
FA-190012	FA-190022	FA-190032
0 to 200 ft. 2 ft. + 30° to + 90° F. ± 0.1° F. 225 ft. 31"	0 to 450 ft. 4.5 ft. + 30° to + 90° F. ± 0.1° F. 562.5 ft. 31"	0 to 900 ft. 9 ft. + 30° to + 90° F. ± 0.1° F. 1125 ft. 31"
2 1/8" 5" 21 3/4 lb. 75 lb.	2 1/8" 5" 21 3/4 lb. 75 lb.	2 1/8" 5" 22 lb. 75 lb.

Depth range *
 Accuracy
 Temperature range *
 Accuracy
 Maximum allowable depth
 Length
 Diameter: Nose
 Tail
 Weight (pounds)
 Shipping weight (pounds)


ACCESSORIES :

200 smoked glass slides. — Two individually calibrated grids and holders. — Two grid viewers. — Two pts. slide lacquer.
 — One pt. lacquer thinner. — One slide forceps. — One thermometer. — One nose casting.

* Temperature and depth may be calibrated in °C and meters, if desired.

The accessories listed above are the same for models FA-190012, FA-190022 and A-190032, with the exception that a deep diving rig is included with model FA-190032.


WALLACE & TIERNAN Incorporated
Belleville 9, New Jersey (U. S. A.)



Wallace and Tiernan
Thermarine Recorder

ELECTRICITY POWERS THE MODERN AID TO NAVIGATION

For Lighthouse or Buoy




Wallace and Tiernan 200-mm Lantern cut away to show lamp changer and flasher mechanism

Recognizing the responsibility imposed on marine lights and their accessories, Wallace and Tiernan has, over the years, developed a complete line of modern electrically powered aids to navigation meeting all the requirements of unfailing dependability, low initial cost, negligible maintenance and long unattended service periods.


Among design features of Wallace and Tiernan Electric Marine Beacons which have led to their use by lighthouse authorities the world over are:—

- Electrically powered operation
- Flasher mechanisms suitable for any flashing characteristics and operating voltage
- Automatic lamp changers
- Corrosion resistant, watertight construction
- Efficient candlepower output, high visibility with low power consumption
- Low initial cost
- Continuous, unattended operation for long periods



Wallace and Tiernan 150-mm. Lantern

Wallace and Tiernan specialists on aids to navigation will be glad to make recommendations on your problem without obligation—either on new installations or on the conversion of old gas or oil lights to modern electric operation. Such conversions, utilizing existing optics and structures, are both economical and practical.

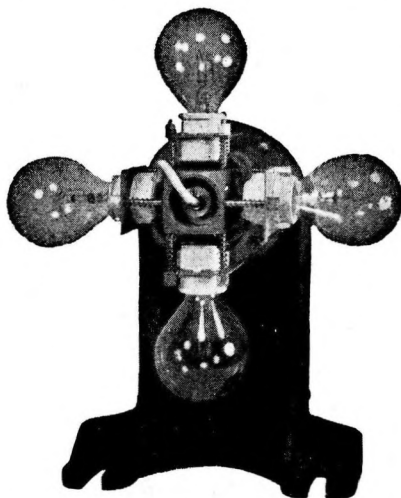


Wallace and Tiernan Flasher Mechanism

WALLACE & TIERNAN AIDS TO NAVIGATION INCLUDE :

- | | |
|--|---------------------------|
| ● Lighthouse beacons and lanterns from 90 mm to 500 mm | ● Automatic lamp changers |
| ● Buoys and structures | ● Range light lanterns |
| ● Flasher mechanisms | ● Fog signals |
| | ● Batteries of all types |

WALLACE & TIERNAN INCORPORATED
Belleville 9, New Jersey
U. S. A.



Wallace and Tiernan Lamp Changer, for electrifying large optics

**THE
INTERNATIONAL HYDROGRAPHIC REVIEW**

FOREWORD

The International Hydrographic Bureau was founded in 1921 with the objective of maritime security to be achieved through the standardization of the nautical chart and related publications, the improvement of hydrographic survey practices, and in general the establishment of a close and permanent association among all hydrographic services.

The International Hydrographic Review is published in January and July of each year in both English and French editions. The Bureau welcomes articles on hydrographic, topographic and photogrammetric surveying, radio aids, navigation and allied subjects, new instruments and equipment, new hydrographic ships and boats as well as articles on the history and organization of hydrographic offices.

An honorarium of 15 gold francs (about 5 U.S. dollars) per printed page of 600 words will be paid for all original articles accepted, including tables and diagrams but excluding photographs. In addition the Bureau will, upon request, supply each author free of charge with a total of 50 reprints of his article in one of the two official languages of the Bureau (or with 25 in English and 25 in French).

Articles should be in English or French, typewritten, double spaced, and if possible in duplicate, and should reach the Bureau not later than 1 February and 1 August for the July and January numbers respectively. However, in order to achieve a well-balanced distribution of subject matter in the various issues of the Review the Directing Committee reserves the right to print articles in an appropriate issue.

Articles should be addressed to :

The President of the Directing Committee,
INTERNATIONAL HYDROGRAPHIC BUREAU,
Quai des Etats-Unis,
MONTE CARLO,
(Principality of Monaco).


The Directing Committee are not responsible for statements made or opinions expressed in articles or papers published in this Review when written by authors who are not members of the Directing Committee or of the staff of the International Hydrographic Bureau.

Information concerning advertisements in the Review will be supplied on request.

THE INTERNATIONAL HYDROGRAPHIC REVIEW

Vol. XXXIX

No 1



(N° 70 OF THE SERIES)

PUBLISHED BY

THE

INTERNATIONAL HYDROGRAPHIC BUREAU

Quai des Etats-Unis - Monte-Carlo

MONACO

PRINCIPALITY



JANUARY 1962

IMPRIMERIE LOUIS-JEAN

GAP

INTERNATIONAL HYDROGRAPHIC BUREAU

STATES MEMBERS

ARGENTINA	ITALY
AUSTRALIA	JAPAN
BRAZIL	KOREA
BURMA	MONACO
CANADA	NETHERLANDS
CHILE	NEW ZEALAND
CHINA	NORWAY
CUBA	PAKISTAN
DENMARK	PHILIPPINES
DOMINICAN REPUBLIC	POLAND
FINLAND	PORTUGAL
FRANCE	SPAIN
GERMANY	SWEDEN
GREAT BRITAIN	THAILAND
and NORTHERN IRELAND	TURKEY
GREECE	UNION OF SOUTH AFRICA
GUATEMALA	UNITED ARAB REPUBLIC
ICELAND	UNITED STATES OF AMERICA
INDIA	URUGUAY
INDONESIA	VENEZUELA
IRAN	YUGOSLAVIA

DIRECTING COMMITTEE

President : Rear Admiral R. W. KNOX, USC & GS (Ret.)

Directors : Ammiraglio di Divisione A. VIGLIERI, Italian Navy
Ingénieur Hydrographe Général L. DAMIANI, Marine Française

TABLE OF CONTENTS

— Obituary : Donatien Cot	7
— The Naval Hydrographic Service of India	13
— The Portuguese Hydrographic Office	19
— Prince Henry of Portugal and the Progress of Nautical Cartography (A. TEIXEIRA DA MOTA)	29
— Hydrographic Surveys off the Lybian Coast for an Oil Terminal (P. C. TREHERNE)	39
— Channel Power Cable Survey (1960) (M. TERRELL)	51
— Survey of the Anton Dohrn Seamount (E. H. ROGALLA)	59
— Interpretation of Echo Sounding Profiles (D. C. KRAUSE)	65
— High Resolution Direct Graphic Recording of Underwater Sound (J. M. ALDEN and L. A. FARRINGTON)	125
— U. S. Coast and Geodetic Survey Blue Coast Pilots (J.A. McCORMICK)	139
— International Hydrographic Investigations in the North Sea (E. H. ROGALLA)	143
— A Method for the Rapid Construction of Sextant Angle Graphs (J. REITH)	165
— A New Marine Chronometer the Chronostat III Leroy (P. CO- VILLAULT)	171
— French Translation of Nomenclature of Ocean Bottom Features.	179
— Books in Review	185
— Articles in Review	187