

THE INTERNATIONAL HYDROGRAPHIC REVIEW

Vol. XXXIX

No 2



(No 71 OF THE SERIES)

PUBLISHED BY

THE

INTERNATIONAL HYDROGRAPHIC BUREAU
Quai des Etats-Unis - Monte-Carlo

MONACO

PRINCIPALITY



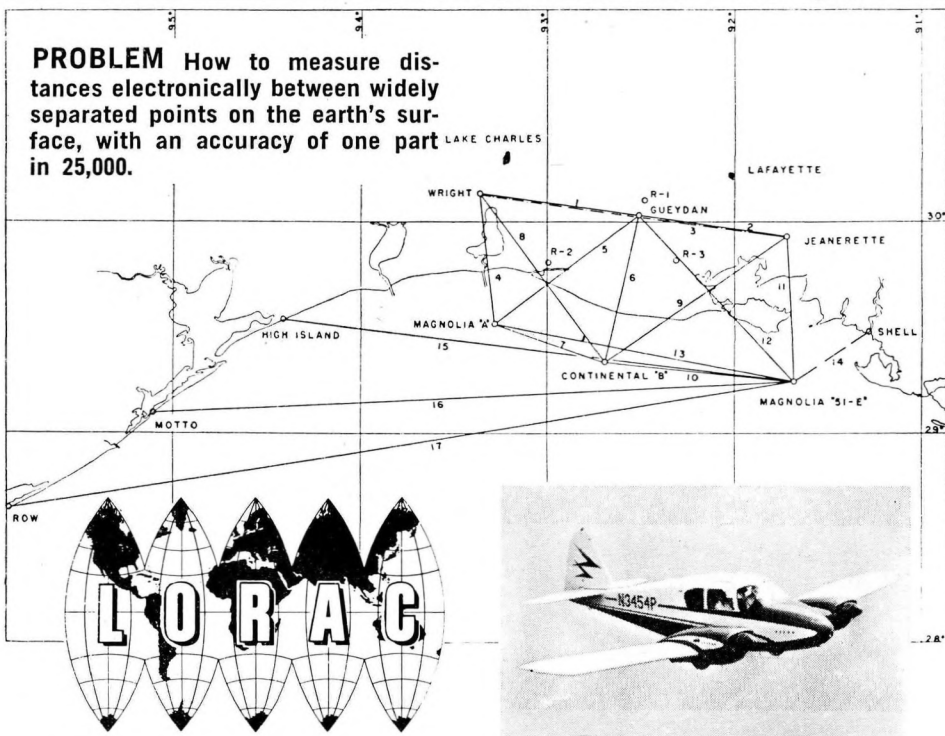
JULY 1962

IMP. LOUIS-JEAN - GAP (H.A.)

ANOTHER USE FOR LORAC

FIRST ORDER TRILATERATION

PROBLEM How to measure distances electronically between widely separated points on the earth's surface, with an accuracy of one part in 25,000.



SOLUTION LORAC was recently presented with this problem because of its long range capabilities.

Tests were conducted in the Gulf of Mexico by LORAC personnel using precision LORAC equipment. Distances were measured, over both land and water, on a number of lines ranging from 30 to 560 miles in length. The accuracy obtained met or exceeded

the original goal. This is attributable in part to LORAC's conventional circuitry with inherent reliability, and the high degree of accuracy of LORAC phase-comparison techniques.

These tests show conclusively that through the use of LORAC, First Order control can be extended into unknown areas, quickly and economically.

Other uses of LORAC include Cable-Laying operations, Oceanography, Marine Geophysical Exploration and Offshore Site Positioning.

For more detailed information on LORAC for First Order Trilateration, or any other of its many uses, contact the Seiscor LORAC Section, NOW.

SEISCOR
A DIVISION OF SEISMOGRAPH SERVICE CORPORATION

lorac section

BOX 1590

TULSA, OKLAHOMA

RAYDIST CHARTS THE SEAS

**Raydist
Precision
Selected for Latest
U. S. Coast and Geodetic
Hydrographic Vessel**

S. S. Surveyor, U. S. Coast & Geodetic Survey's Newest Vessel

RAYDIST JOINS SURVEYOR

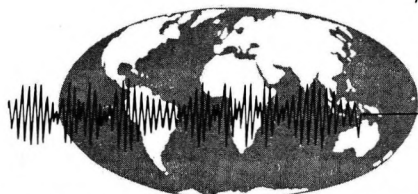
FOREMOST POSITION-DETERMINING SYSTEM

U.S.C. AND G.S. NEWEST SURVEY VESSEL

Another RAYDIST equipped hydrographic vessel joins the growing fleet of world-wide RAYDIST users as RAYDIST precision distance-measuring equipment becomes a basic installation aboard the United States Coast and Geodetic Survey's newest and most modern surveying vessel, the Surveyor • Remarkably simple to operate, RAYDIST requires no monitoring, chart directions, or area calibration; no antenna pointing or antenna stabilization. Highly accurate, RAYDIST offers sensitivity to $\frac{1}{2}$ meter, repeatability to 1 meter and a probable error not exceeding 3 meters at ranges of approximately 25 miles. Operating ranges up to 250 miles (daylight) and 100 miles (night) are normal. It is this unique accuracy at short and long ranges that has made RAYDIST the standard distance measuring equipment throughout the world. Where accuracy, reliability, and simplicity are demanded, RAYDIST is specified • For maximum portability and lower operating costs, at ranges to and exceeding 25 miles, RAYDIST's new miniaturized equipment is ideal. The small, lightweight, transistorized Navigator is specially suited for launch operations in shallow water and shoal areas. The small base stations can be transported by launch, station wagon, or even helicopter. They can be erected by one man in less than an hour, operated from standard 12-volt batteries, and can be quickly and easily moved from one site to another as the survey progresses.

Again RAYDIST is found superior for use in a variety of applications—hydrographic surveying, petroleum exploration, marine navigation, aeronautical research, ship testing and a host of other applications.

For more information write for Catalog 201.



HASTINGS-RAYDIST, INC.

Hampton, Virginia

PArk 3-6531

★ Designers and manufacturers of miniaturized and long range RAYDIST distance-measurement systems.



Photograph by courtesy BP Company

Angle Bay, Milford Haven

All preliminary hydrographic survey work in connection with the new British Petroleum Company's super tanker oil terminal at Angle Bay, Milford Haven, was carried out by Kelvin Hughes acting on the instructions of the Consulting Engineers, Messrs. Rendel, Palmer & Tritton. When completed this £2,500,000 terminal will provide deep water facilities capable of berthing ships of 100,000 tons d.w.

Hydrographic surveys of every description are undertaken by Kelvin Hughes. Associated air surveys for the provision of topographical data, etc. can be arranged. Specialist Surveyors, using the most modern equipment, are available for surveys anywhere in the world.



KELVIN HUGHES

CONTRACT SURVEY SECTION

KELVIN & HUGHES (MARINE) LIMITED, ST. CLARE HOUSE, MINORIES, LONDON EC3

KHM132B

FRENCH INSTITUTE OF NAVIGATION

13, Rue de l'Université — PARIS (7^e)

**Publishes a Technical Review on
Maritime and Aerial Navigation
entitled :**

NAVIGATION

which is issued quarterly



● **Membership.** — Applications should be addressed to the Secretary-General. They are decided by the Council. Membership in the French Institute of Navigation automatically ensures regular delivery of the Review.

● **Dues.** — Annual rates are as follows :

— Active Member	34 NF
— Associate Member (resident abroad)	37 NF

● **Payment.** — Preferably by transfer or payment to the Association's Postal Order Account : **I.F.N. 1581-32 Paris.**

Bank cheques are accepted, payable in Paris in French francs.

HI-FIX

survey-accuracy

electronic
position fixing

for DREDGING
CIVIL ENGINEERING
HYDROGRAPHIC SURVEYS
SALVAGE AND UNDERWATER
CONTROL

Immediate and continuous high accuracy position fixing information
regardless of visibility conditions or conventional marks

THE DECCA NAVIGATOR COMPANY LIMITED LONDON

CABLE: KAHSICO
SANDIEGO



PHONE:
HICKORY 4-5944

KAHL SCIENTIFIC INSTRUMENT CORP.
EL CAJON, CALIFORNIA U. S. A.
BRANCH: 134 W. 26 ST., NEW YORK 1, N. Y. (WATKINS 4-5630)

INSTRUMENT SALES PROGRAM

OCEANOGRAPHY

BACTERIAL BOTTOM SAMPLERS
BATHYTHERMOGRAPHS
BOTTOM SAMPLERS (Berge-Ekman, Dietz-Lafond, Emery, mud snapper and scoopfish)
CAMERA, SUSPENDED; EWING MODEL (bottom tripping)
C14 KITS (sea productivity studies)
CLINOMETERS (indicating and recording types)
CONDUCTIVITY METERS
CORING DEVICES (gravity, hand and piston)
CURRENT METERS (Ekman, Fjeldstad, Gemware and pygmy)
DEPTH RECORDER
DREDGES (biological, Emery, orangepeel, pipe and scoop)
GLASSWARE (burettes, pipettes, etc.)
HOLDING DEVICES AND FRAMES
HYDROMETERS (salinometers)
HYDROPHONES
MESSENGERS
METER WHEELS (fathoms, feet, meters; counter and remote reading)
METER WHEEL FLEXIBLE CABLES
NET RELEASING DEVICES; NETS (Plankton, trawl, etc.)
OCEANOGRAPHIC SLIDE RULES
PLANKTON CENTRIFUGES
PLANKTON NET FISH-EGG BUCKETS
PLANKTON NET FLOW METERS (counter and dial)
PLANKTON SAMPLERS (automatic Clarke-Bumpus)
PUBLICATIONS (Knudsen's Hydrographical Tables, etc.)
RADIATION MONITORING (nuclear)
RELEASING DEVICES
SAND SETTLING TUBES AND STOPCOCKS
SECCHI DISCS (improved)
STANDARD SEA WATER (Copenhagen)
SUBMARINE PHOTOMETERS (single and double meter)
THERMOMETERS (deep-sea reversing, Fisheries, Surface, etc.)
THERMOMETER FRAMES (Bucket, Deep-sea and Surface)
TIME DELAY BUOYS
WATER BOTTLES (Fjarlie, Gemware, Kemmerer, Nansen and Sigsbee)
WATER SAMPLING BOTTLES (biological, glass and plastic)
WINCHES (electric and hand type)
WIRE ANGLE INDICATORS
WIRE (oceanographic; nylon covered, stainless steel and galvanized)

**SERVICES AVAILABLE FOR CUSTOM
INSTRUMENTATION**



First to double the Cape of the
4 000 Observatory Prizes


Ulysse Nardin's honours list is far ahead of all others in the Swiss Watchmaking Industry. Ulysse Nardin are the only Swiss manufacturers of marine chronometers supplying the Admiralties, Governments, Scientific Institutes and Commissions, Shipyards and Shipping Companies of 56 Nations.

ULYSSE  NARDIN

**THE LEPAUTE
GAS BUOY FLASHER UNIT
(Détendeur Eclipseur Lepaute)**

- Mechanism wound by gas flow.
- Operation ensured for any hourly rate above 3 litres.
- Period of light controlled by interchangeable cam with no opening of mechanism.
- Robust, reliable, foolproof, unaffected by pressure variations.

*Equipment approved by French official
lighthouse authorities.*



c'est une solution

LEPAUTE.


COMPAGNIE GENERALE D'ELECTRONIQUE INDUSTRIELLE LEPAUTE

63, Boulevard Bessières — PARIS (XVII^e)

Tél. MAR. 9509

ELECTRICITY POWERS THE MODERN AID TO NAVIGATION


For Lighthouse or Buoy



Wallace and Tiernan 200-mm Lantern cut away to show lamp changer and flasher mechanism

Recognizing the responsibility imposed on marine lights and their accessories, Wallace and Tiernan has, over the years, developed a complete line of modern **electrically powered** aids to navigation meeting all the requirements of unfailing dependability, low initial cost, negligible maintenance and long unattended service periods.

Among design features of Wallace and Tiernan Electric Marine Beacons which have led to their use by lighthouse authorities the world over are:—



Wallace and Tiernan 150-mm. Lantern

- Electrically powered operation
- Flasher mechanisms suitable for any flashing characteristics and operating voltage
- Automatic lamp changers
- Corrosion resistant, watertight construction
- Efficient candlepower output, high visibility with low power consumption
- Low initial cost
- Continuous, unattended operation for long periods


Wallace and Tiernan specialists on aids to navigation will be glad to make recommendations on your problem without obligation—either on new installations or on the conversion of old gas or oil lights to modern electric operation. Such conversions, utilizing existing optics and structures, are both economical and practical.

WALLACE & TIERNAN AIDS TO NAVIGATION INCLUDE:

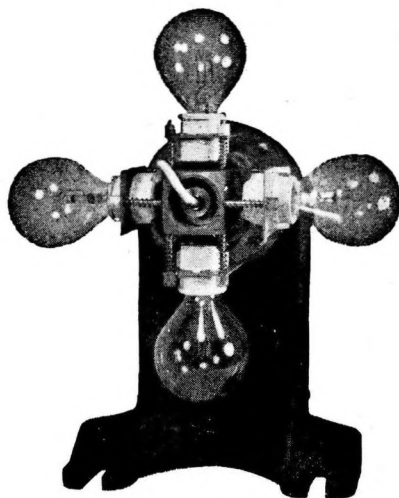
- | | |
|--|---------------------------|
| · Lighthouse beacons and lanterns from 90 mm to 500 mm | · Automatic lamp changers |
| · Buoys and structures | · Range light lanterns |
| · Flasher mechanisms | · Fog signals |
| | · Batteries of all types |

WALLACE & TIERNAN INCORPORATED
Belleville 9, New Jersey

U. S. A.



Wallace and Tiernan Flasher Mechanism



Wallace and Tiernan Lamp Changer, for electrifying large optics

World's fastest surveying—



HELICOPTER SPEEDS UP SURVEYING WITH CUBIC DM-20 ELECTROTAPE (HELICOPTER COURTESY OF COAST ROTORS.)

come hill or high water!



CUBIC DM-20 ELECTROTAPE QUICKLY PINPOINTS LOCATION OF OFF-SHORE INSTALLATIONS.

Over water — from hilltop to hilltop — between mountains — through wooded areas — across deserts — Cubic Electrotape makes precise distance measurements electronically. No matter how difficult the terrain, it does the surveying jobs chain and tape can't do, and finishes in minutes — not hours or days.

New DM-20 Electrotape is fully transistorized. Accuracy is 1 centimeter plus 1 part in 300,000. Front panel readout is directly in centimeters. Each unit has recessed parabolic antenna and regulated power supply. Two units and two men

comprise complete system. Measurements can be made in 15 minutes, including set-up time.

NOW AVAILABLE ON RENTAL . . . Cubic now offers long or short term rental at rates as low as \$100 a week for a complete, 2-unit, fully-accessorized system ready to operate. Or you may buy Electrotapes outright at \$6,040 each. Cubic Electrotape is the only electronic distance measuring equipment of its kind made in America. Write to Dept. A-194.



cubic
CORPORATION

San Diego 11, California or Cubic Europa S.p.A., Via Archimede 185, Rome, Italy

**THE
INTERNATIONAL HYDROGRAPHIC REVIEW**

FOREWORD

The International Hydrographic Bureau was founded in 1921 with the objective of maritime security to be achieved through the standardization of the nautical chart and related publications, the improvement of hydrographic survey practices, and in general the establishment of a close and permanent association among all hydrographic services.

The International Hydrographic Review is published in January and July of each year in both English and French editions. The Bureau welcomes articles on hydrographic, topographic and photogrammetric surveying, radio aids, navigation and allied subjects, new instruments and equipment, new hydrographic ships and boats as well as articles on the history and organization of hydrographic offices.

An honorarium of 15 gold francs (about 5 U.S. dollars) per printed page of 600 words will be paid for all original articles accepted, including tables and diagrams but excluding photographs. In addition the Bureau will, upon request, supply each author free of charge with a total of 50 reprints of his article in one of the two official languages of the Bureau (or with 25 in English and 25 in French).

Articles should be in English or French, typewritten, double spaced, and if possible in duplicate, and should reach the Bureau not later than 1 February and 1 August for the July and January numbers respectively. However, in order to achieve a well-balanced distribution of subject matter in the various issues of the Review the Directing Committee reserves the right to print articles in an appropriate issue.

Articles should be addressed to :

The President of the Directing Committee,
INTERNATIONAL HYDROGRAPHIC BUREAU,
Quai des Etats-Unis,
MONTE CARLO,
(Principality of Monaco).


The Directing Committee are not responsible for statements made or opinions expressed in articles or papers published in this Review when written by authors who are not members of the Directing Committee or of the staff of the International Hydrographic Bureau.

Information concerning advertisements in the Review will be supplied on request.

THE INTERNATIONAL HYDROGRAPHIC REVIEW

Vol. XXXIX

No 2



(N° 71 OF THE SERIES)

PUBLISHED BY

THE

INTERNATIONAL HYDROGRAPHIC BUREAU

Quai des Etats-Unis - Monte-Carlo

MONACO

PRINCIPALITY



JULY 1962

IMPRIMERIE LOUIS-JEAN

GAP

INTERNATIONAL HYDROGRAPHIC BUREAU

STATES MEMBERS

ARGENTINA	ITALY
AUSTRALIA	JAPAN
BRAZIL	KOREA
BURMA	MONACO
CANADA	NETHERLANDS
CHILE	NEW ZEALAND
CHINA	NORWAY
CUBA	PAKISTAN
DENMARK	PHILIPPINES
DOMINICAN REPUBLIC	POLAND
FINLAND	PORTUGAL
FRANCE	SPAIN
GERMANY	SWEDEN
GREAT BRITAIN	THAILAND
and NORTHERN IRELAND	TURKEY
GREECE	UNION OF SOUTH AFRICA
GUATEMALA	UNITED ARAB REPUBLIC
ICELAND	UNITED STATES OF AMERICA
INDIA	URUGUAY
INDONESIA	VENEZUELA
IRAN	YUGOSLAVIA

DIRECTING COMMITTEE

President : Rear Admiral R. W. KNOX, USC & GS (Ret.)

Directors : Ammiraglio di Divisione A. VIGLIERI, Italian Navy
Ingénieur Hydrographe Général L. DAMIANI, Marine Française

TABLE OF CONTENTS

— French Naval Hydrographic Office	7
— Activities of the Hydrographic Office of Japan	9
— A New British Research Ship (H. F. P. HERDMAN)	25
— Oceanographic Research Vessel <i>H.U. Sverdrup</i> (I. ENGELSEN)	29
— Australian Oceanographic Frigates (R. M. DAVIES)	35
— Hydrographic Survey Launches of the Spanish Hydrographic Institute (R. RAVINA Y POGGIO)	45
— The U.S. National Oceanographic Data Center	49
— Space Navigation (P. V. H. WEEMS)	53
— The Tienstra Method of Resection (A. L. ALLAN)	71
— Tidal Currents Survey — New Field Techniques (D. E. WEST- BROOK)	77
— Determination of Mean Sea Level in the Northern Part of the Baltic (E. LISITZIN)	91
— History of a Shoal off the West Coast of France (The Rochebonne Plateau)	99
— Discovery of Marguerite Bay (Antarctica) (J. ROUCH)	105
— Books in Review	115
— Articles in Review	117
— International Hydrographic Bibliography	119