

THE INTERNATIONAL HYDROGRAPHIC REVIEW



INTERNATIONAL HYDROGRAPHIC BUREAU
MONACO

Vol. LXIX N° 2
N° 131 OF THE SERIES

SEPTEMBER 1992

RECENT PUBLICATIONS OF THE INTERNATIONAL HYDROGRAPHIC BUREAU

PERIODICAL PUBLICATIONS

- PP-03** **International Hydrographic Bulletin**
Contains topical news, reports the work undertaken by the I.H. Bureau and the world hydrographic community, covers recent developments in hydrographic instrumentation and training programmes, describes new survey vessels, etc. Charts and publications issued by Hydrographic Offices are listed each month, and there is a comprehensive monthly bibliography on hydrography and related subjects. (Bilingual) (Annual subscription FF. 250.00)
- PP-05** **IHO Yearbook 1992**
Particulars and addresses of Hydrographic Offices throughout the world. Published every year. (Bilingual) (FF. 250.00).

MISCELLANEOUS PUBLICATIONS

- MP-004** **Chart Specifications of the IHO and Regulations of the IHO for International (INT) Charts**
Gives chart specifications of the IHO for compiling nautical charts, together with agreed symbols and abbreviations adopted for general use by Member States (English and French Editions) (The whole publication + binder: FF. 600.00.)
- MP-005** **Standards of Competence for Hydrographic Surveyors - 6th Edition**
Describes the Standards for which recognition may be given to programmes of hydrographic training at Category A or B levels. Outlines procedures for submission, documentation, etc. and complete syllabi. (English only) (FF.100.00).
- MP-006** **Reference Texts and Journals for Training in Hydrography**
A bibliography of hydrographic texts and references suitable for use by instructors, in particular those teaching the subject matters included in the syllabi outlined in MP-005. (Bilingual) (FF. 100.00).
- MP-009** **Catalogue of Agents for Sale of Charts**
Contains information on the cartographic production of each Member State and lists the names, addresses and telephone numbers, when available, of their Chart Agents. Contains also details concerning the availability of Notices to Mariners. (Bilingual) (FF. 150.00).
- MP-011** **Catalogue of International Charts**
Describes by means of indexes, texts and chartlets, the IHO International Chart Series at large, medium and small scales. In preparation. (FF. 200.00).

BATHYMETRIC PUBLICATIONS

- BP-0001** **General Bathymetric Chart of the Oceans (GEBCO)- 5th Edition**
A series of 18 separate sheets in colour (75 x 110 cm) covering the world, plus one World Sheet in colour (100 x 126 cm) (The "Boxed set": FF. 750.00).
- BP-0002** **Catalogue of Bathymetric Plotting Sheets.**
World Series, scale 1:1M for the GEBCO - 5th Edition
Regional Series, scale 1:250 000 for the Regional International Bathymetric Charts (IBC). In cooperation with 22 of its Member States, the IHO has divided the responsibility for the collection and exchange of bathymetry. (1 sheet : FF. 50.00).
- BP-0006** **Standardization of Undersea Feature Names (Guidelines, Proposal Form, Terminology).** This publication is intended to ensure maximum standardization of the names of undersea features (English, French, Russian and Japanese Editions) (Gratis)
- BP-0007** **GEBCO Guidelines**
The GEBCO Guidelines, an IHO publication, describe the role of each participant involved in the production of GEBCO.
- BP-0008** **Gazetteer of Geographical Names of Undersea Features Shown (or which might be added) on the GEBCO and on the IHO Small-Scale International Chart Series (Part 1) and Standardization of Undersea Feature Names: Guidelines, Proposal Form, Terminology (Part 2) (English, French, Russian Editions) (FF. 150.00).**
- BP-0008** **List of Geographical Names of Undersea Features Shown (or Suppl. n°1 (IBCM) which might be added) on the International Bathymetric Chart of the Mediterranean (IBCM) and on the IHO Small-Scale International Chart Series for the Mediterranean (1:2 250 000 and Smaller) (Bilingual) (FF. 50.00).**

These publications as well as a free catalogue and information papers are available from:

THE INTERNATIONAL HYDROGRAPHIC BUREAU
7 Avenue President J.F. Kenney
B.P. 445
MC 98011 MONACO CEDEX
Telephone: (93) 50 65 87
Telefax: (93) 25 20 03
Telex: 479164 MC-INHORG

SPECIAL PUBLICATIONS


- SP-32** **Hydrographic Dictionary.** Definition of words and terms used in hydrography and associated activities (English and French Editions) (FF. 150.00).
- SP-39** **Precise Positioning Systems for Hydrographic Surveying**
Contains concise information and users' reports on systems specifically designed or suitable for positioning in hydrographic surveying. (English only) (The whole publication + binder: FF. 375.00).
- SP-46** **Correction of Echo Soundings - 4th Edition**
Lists the methods used by Member States' Hydrographic Offices for correcting echo soundings for insertion on navigational charts and oceanographic and special charts or Bathymetric Plotting Sheets. (Bilingual) (FF. 50.00).
- SP-47** **Training Courses in Hydrography and Nautical Cartography -**
Lists the training courses available on hydrography and nautical cartography in Member States' Hydrographic Offices and elsewhere in their countries. (English only) (FF. 100.00).
- SP-50** **IHO Tidal Constituent Bank-Station Catalogue**
Catalogue of stations for which tidal constituent data is held by the Canadian Hydrographic Service on behalf of the IHO. (Bilingual) (FF. 100.00).
- SP-51** **Manual on Technical Aspects of the UN Conventions on the Law of the Sea**
Glossary of technical terms with a description of practical applications to boundary delimitation. (English only) (FF. 125.00).
- SP-52** **Provisional Specifications for Chart Content and Display of Electronic Chart Display and Information Systems (ECDIS)**
Provisional Specifications prepared by COE Working Group on ECDIS. (English only) (FF. 75.00).
- SP-53** **World-Wide Navigational Warnings Service - Guidance Document** (English and French) (FF. 50.00).
- SP-55** **App. 1 - Status of Hydrographic Surveying and Nautical Charting in Antarctica.** A catalogue showing the extent of surveys, charting and oceanic bathymetry for the area south of 60°S latitude based on information provided by IHO Member States. (English only) (FF. 150.00).
- SP-57** **IHO Transfer Standard for Hydrographic Digital Data** (Object Catalogue, DX-90, Digitizing Conventions) Standard prepared by the IHO's Committee on the Exchange of Digital Data (CEDD), for the coding and exchange of hydrographic digital data, including that intended for ECDIS purpose. (English only) (FF. 650.00).

KRÖGERWERFT



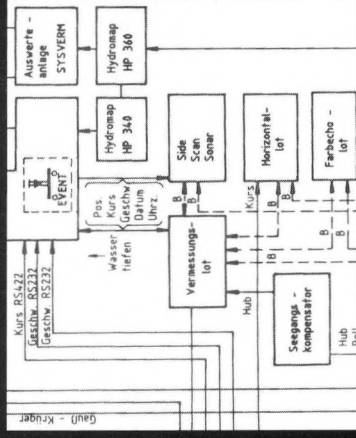
RESEARCH VESSELS

Oceanographic, hydrographic and geoscience-ships are our field



LABORATORY CONTAINERS

Are extensions of high-tech laboratory space at sea and on land



SYSTEM INTEGRATION

We merge instruments and seagoing platforms into one ocean science system

KRÖGERWERFT: MARINE SCIENCE IS OUR FIELD

P.O. Box 460 · D-2370 Rendsburg · Germany · Ph. (+49) 43 31 / 951-0 · Telex 29 431 · Fax (+49) 43 31 / 951-145

The JOURNAL of NAVIGATION

Published for the Royal
Institute of Navigation



EDITOR: PROFESSOR J. F. KEMP

The Journal of Navigation contains original papers on every aspect of navigation – over and through land, sea, air and space – including those papers presented at the meetings of the Institute together with the following discussion. Papers cover every aspect of the subject from the highly technical to the descriptive and historical. Subjects include: electronics, astronomy, mathematics, cartography, command and control, psychology and zoology, operational research, risk analysis, theoretical physics, operation in hostile environments, instrumentation, ergonomics, and financial planning and law. The journal also publishes selected papers and reports from study groups, and book reviews. Contributions come from all parts of the world.

The Journal of Navigation is essential reading for:

- ◆ Professional and amateur navigators at sea, in the air or on land
- ◆ Managers and executives of companies involved in the operation of airlines, shipping fleets or trucking
- ◆ Military personnel concerned with communications, command, control and information
- ◆ Managers and executives of companies involved in the development, production and sales of navigational equipment
- ◆ Governmental Departments responsible for the safety of air, marine and road traffic, including the deployment of emergency services
- ◆ Scientists and engineers in research establishments involved in navigational topics
- ◆ Academic staff associated with teaching or research in navigational topics, or with an interdisciplinary interest in navigation.

The Journal of Navigation is published by Cambridge University Press, The Edinburgh Building, Shaftesbury Road, Cambridge CB2 2RU, England. Subscription rates: Volume 46: January, May and September 1993; £83/\$155, £29/\$53 for single parts; delivery by airmail £12 per year extra (dollar price includes airfreight to New York). ISSN 0373-4633

Why you should read *The Journal of Navigation*

- ◆ It deals with the whole range of navigation, not just satellite navigation, but history, finance and law, navigation of birds and animals so you are informed about the whole range of your subject
- ◆ It varies the type of article to suit the information being given; it includes book reviews and short discussion papers, not just full length research articles.
- ◆ Material is of a very high standard - all articles are refereed, and material is published in an average time of 6 months so that what you read is current and topical
- ◆ It often carries a group of papers about one topic, so that you get a complete picture of the current situation

50955

Take a closer look – FREE!

- Please send me further information about **The Journal of Navigation**
- Please send me a sample copy

Name _____

Address _____

Journals Marketing Department,
Cambridge University Press, FREEPOST*,
The Edinburgh Building, Cambridge CB2
1BR, UK TEL: (0223) 325806 or FAX
(0223) 315052 (* no postage stamp
necessary if posted in UK)

*In USA, Canada & Mexico, write to
Cambridge University Press, 40 West 20th
Street, New York, NY 10011-4211, USA*



**CAMBRIDGE
UNIVERSITY PRESS**

THE CANADIAN
HYDROGRAPHIC SERVICE

and

THE CANADIAN INSTITUTE
OF SURVEYING AND MAPPING

Invite you to the

1993 SURVEYING AND MAPPING CONFERENCE

TORONTO, CANADA JUNE 8-11 JUIN, 1993

The conference theme "Celebrating Our Heritage, Charting Our Future" will allow in-depth discussions on tomorrow's predictions, today's advances and yesterday's achievements, and will feature the culmination of the year-long authentic construction and in-conference demonstration of a 1792 vintage sounding launch.

National and international authors are currently being invited to present papers on hydrography and related survey disciplines at plenary, concurrent and poster sessions.

Look for new opportunities at the exhibition of latest equipment and services by companies from surveying and related disciplines.

The classic Royal York Hotel in downtown Toronto will be your host. Enjoy the comfort of the hotel's modern facilities, just a short walk or ride from a wide variety of entertainment, restaurants, dinner theatre or a Blue Jays baseball game at the SkyDome.

Renew old friendships and make new contacts at a variety of social events. Luncheon and evening events are planned to ensure an unforgettable experience.

The annual general meetings of the Canadian Institute of Surveying and Mapping and the Canadian Hydrographic Association will be held during the conference.

FOR MORE INFORMATION ABOUT ATTENDING, PRESENTING PAPERS,
EXHIBITING EQUIPMENT AND SERVICES, AND OTHER CONFERENCE DETAILS,
CONTACT:



1993 Surveying and Mapping Conference
P.O. Box 186, Station Q, Toronto, Canada, M4T 2M1
Phone (416) 336-4812 / FAX (416) 336-8916

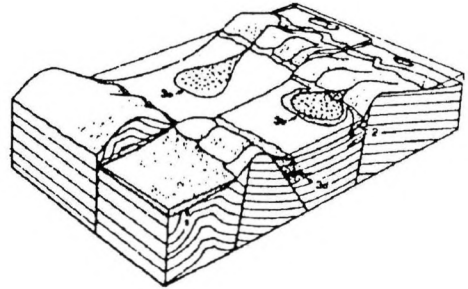


Geological Magazine

A bimonthly journal covering the entire field of Earth Sciences

Editors: C.P. Hughes, N.H. Woodcock,
I. N. McCave and M.J. Bickle,
Department of Earth Sciences, Cambridge

Geological Magazine covers the complete spectrum of geological topics from hard rock to soft rock geology, palaeontology to geochemistry, turbidites to magmas, mineralogy to orogeny. The journal's large format allows for high quality half-tone photographs and photomicrographs to appear within the text, together with numerous diagrams and maps. Original scientific papers by leading authors are published and there is an important new section for Rapid Communications.



Special Issue

A special issue is planned for 1992 focusing on current research on Welsh Basin geology. This will comprise proceedings of the annual meeting on the geology of this classic Lower Palaeozoic basin.

Reviews

An important feature of Geological Magazine is the Book Review Section. At least twenty or more book reviews are featured in each issue, an invaluable source when choosing new publications in your field.

Subscription Information

Volume 129 in 1992, 6 issues; £117; £55 for members; £29 for students, airmail £25.50 per year extra, ISSN 0016-7568.

Society members & students

– subscribe to *Geological Magazine* for less than half price!

Members of the European Union of Geosciences; the Geologists' Association; Geological Societies of London, New Zealand and Australia; and Palaeontographical Society can subscribe to Geological Magazine for the special discounted rate of just £55 (normally £117). Students can subscribe for only £29! To take advantage of these reduced price offers, simply complete the coupon.

An Invitation to Subscribe!

50129

Please enter my subscription to **Geological Magazine**, Volume 129 in 1992, published in January, March, May, July, September and December @

- £117
- £55 for members (special discount rate)
- £29 for students
- Please send by airmail @ £25.50 per year extra
- Please send me an invoice
- I enclose a cheque (made payable to Cambridge University Press and drawn against a UK bank)
- Please send me a free sample copy

Name _____

Address _____

Postcode _____

Send this coupon to: Journals Marketing Department,
Cambridge University Press, FREEPOST*, The Edinburgh
Building, Cambridge CB2 1BR, UK (No postage stamp
necessary if posted in the UK)

In US, Canada & Mexico, write to Cambridge University
Press, 40 West
20th Street, New
York, NY 10011-
4211, USA



Eighth Biennial International Symposium
of
The Hydrographic Society

HYDRO 92

Copenhagen
30 November - 3 December 1992

Organised by

The Hydrographic Society's Denmark Branch

co-sponsored by

International Federation of Surveyors - FIG
The International Hydrographic Bureau

Enquiries to:

International Conference Services

PO Box 41 · Strandvejen 171

DK-2900 Hellerup · Copenhagen · Denmark

Tel: (45) 3161 2195

Fax: (45) 3161 2068

ATTI

DELL'ISTITUTO ITALIANO DI NAVIGAZIONE

Rivista tecnica della navigazione



spaziale



aerea



marittima



terrestre

Gratuita per i Soci dell'Istituto

Quota sociale L. 40.000 - Studenti L. 15.000 - c/c post. 37277001

Via della Navicella, 12 - 00184 Roma - Tel./Fax 7005577

INTERNATIONAL HYDROGRAPHIC REVIEW

FOREWORD

The *International Hydrographic Review* is published twice a year (March and September) in separate English and French editions.

Original articles are welcomed on hydrography, oceanography, cartography, geodesy, navigation, photogrammetry, radio aids, automation, new instruments, equipment and hydrographic vessels, as well as on the history and organization of hydrographic offices.

The latest date for receipt of manuscripts is:

- 1 October for the March issue,

- 1 May for the September issue,

but earlier submission greatly facilitates the work of preparing translations.

Articles should be addressed to: The Directing Committee, International Hydrographic Bureau, B.P. 445, MC 98011 MONACO Cedex (Principality of Monaco).

Up to 50 reprints per article can be supplied free to the author(s). They must be ordered prior to publication, and may be in either language or a proportion in each. Further copies ordered are charged at cost price, plus postage.

The Directing Committee does not hold itself responsible for statements or opinions expressed by contributors to the Review. It is the normal practice that articles are accepted based on external reviewers.

Notes for contributors

Papers should be as concise as possible and an abstract of up to 150 words is desirable. Uncommon expressions or constructions and particularly professional jargon should be avoided since a large proportion of readers are necessarily reading the Review in a language that is not their mother tongue.

Any permission needed to incorporate material published elsewhere is the responsibility of authors, and it will be assumed that such permission has been obtained.

Texts should be submitted in English or French (or both), though by special arrangement articles in Spanish could be accepted for translation in the Bureau.

Articles should preferably be provided in floppy disk, operative system MSDOS 3.3 or inferior and Wordperfect 5.1 software or compatible. The floppy disk should be accompanied by a typed copy of the article.

Bibliographic references should be listed at the end of the article in the standard Harvard form. Footnotes should be kept to a minimum, and metric measures used throughout.

Illustrations, already numbered and titled, should be supplied ready for reproduction by the offset method and for reduction to 12.5 x 21 cm, the effective size of a Review page. Positive transparencies (repro mats) are preferred. Photographs should be black and white with good definition and be limited to those necessary for an understanding of the text. Colour transparencies cannot be accepted. Coloured photographs and plates can only be accepted under special terms that must be discussed directly with the Editor. Reproduction of charts and maps must provide clear definition of the features to be portrayed.

As the Review is a two-language publication a minimum of wording should be shown on the illustrations themselves, explanations being confined to the legend beneath.

Printer's proofs are corrected in the Bureau and are not normally sent to authors.

THE INTERNATIONAL HYDROGRAPHIC REVIEW

Vol. LXIX



No. 2

(No. 131 OF THE SERIES)

PUBLISHED AND PRINTED BY

THE

INTERNATIONAL HYDROGRAPHIC BUREAU

B.P. 445 - 7, avenue Président J.F. Kennedy

MC 98011 MONACO Cedex

PRINCIPALITY

SEPTEMBER 1992

INTERNATIONAL HYDROGRAPHIC ORGANIZATION

MEMBERS OF THE IHO

ARGENTINA	NIGERIA
AUSTRALIA	NORWAY
BELGIUM	OMAN
BRAZIL	PAKISTAN
CANADA	PAPUA NEW GUINEA
CHILE	PERU
CHINA	PHILIPPINES
CUBA	POLAND
CYPRUS	PORTUGAL
DEMOCRATIC PEOPLE'S REPUBLIC OF KOREA	REPUBLIC OF KOREA
DENMARK	REPUBLIC OF SOUTH AFRICA
DOMINICAN REPUBLIC	RUSSIAN FEDERATION
ECUADOR	SINGAPORE
EGYPT	SPAIN
FIJI	SRI LANKA
FINLAND	SURINAME
FRANCE	SWEDEN
GERMANY	SYRIAN ARAB REPUBLIC
GREECE	THAILAND
GUATEMALA	TRINIDAD AND TOBAGO
ICELAND	TURKEY
INDIA	UNITED ARAB EMIRATES
INDONESIA	UNITED KINGDOM OF GREAT BRITAIN AND NORTHERN IRELAND
IRAN	UNITED STATES OF AMERICA
ITALY	URUGUAY
JAPAN	VENEZUELA
MALAYSIA	YUGOSLAVIA
MONACO	ZAIRE
NETHERLANDS	
NEW ZEALAND	

INTERNATIONAL HYDROGRAPHIC BUREAU

DIRECTING COMMITTEE

President: Rear Admiral Christian ANDREASEN, USA, NOAA (Ret.)
Directors: Mr. Adam J. KERR, MSc. (Canada)
Rear Admiral Giuseppe ANGRISANO, Italian Navy (Ret.)

Price 175.00 French Francs. For conditions of sale see *Catalogue of IHO Publications 1992*.

TABLE OF CONTENTS

- Russian Cartography of the Baltic Sea (18th-19th centuries) (G.N. UTIN)	7
- Where has Sable Island been for the past 200 years? (D.H. GRAY) ..	13
- British Admiralty Small Scale Charts - Ancient and Modern (B. HARPER)	29
- Nautical Charts of the Brazilian Coast for Small Craft (E.F. LIRA and F. AMADEO)	41
- Ecological Sensitivity Atlas of the Argentine Continental Shelf (E. RODRIGUEZ and L. VILA)	47
- The Electronic Chart Display and Information System (ECDIS) in China (The Research Group on ECDIS)	55
- Filtering Erroneous Soundings from Multibeam Survey Data (D.R.HERLIHY, T.N. STEPKA, T.D. RULON)	67
- A System for Cleaning High Volume Bathymetry (C. WARE, L. SLIPP, K.W. WONG, B. NICKERSON, D. WELLS, Y.C. LEE, D. DODD and G. COSTELLO)	77
- Accuracy Investigations on a Polar Position-Fixing System (H. WIRTH)	95
- The Case for a European Digital Marine Atlas (G.J. ROBINSON)	105
- Long Term Changes to the Positions and Heights of Sandwaves in the Southern North Sea (P. WRIGHT)	113
- Legal Responsibilities and Liabilities of the Offshore Surveyor (B. CALDERBANK)	129
- Sixty years ago	149
