



THE INTERNATIONAL HYDROGRAPHIC REVIEW



**INTERNATIONAL HYDROGRAPHIC BUREAU
MONACO**

Vol. XLII No 1
(No 76 OF THE SERIES)

JANUARY 1965



INTERNATIONAL HYDROGRAPHIC BUREAU SPECIAL PUBLICATION 39

RADIO AIDS

TO MARITIME NAVIGATION AND HYDROGRAPHY

Supplementary Papers to S. P. 39
and
International Hydrographic Review Supplements

In 1956 the International Hydrographic Bureau issued Special Publication 39 entitled **Radio Aids to Maritime Navigation and Hydrography**. This volume described radio systems and instruments used in navigation and hydrographic surveying, and contained the following chapters and sections :

CHAPTER I. — Spectrum and Propagation of Radio Waves :

1. Frequency Spectrum of Electromagnetic and Radio Waves; 2. Propagation of Radio Waves.

CHAPTER II. — Radio Systems used in Maritime Navigation :

1. Radio Direction-finding; 2. Loran; 3. Decca; 4. Consol.

CHAPTER III. — Radio Systems used in Hydrographic Surveying :

1. Decca in Hydrographic Surveying; 2. Shoran; 3. Electronic Position Indicator (EPI); 4. Shoran and EPI in Offshore Hydrographic Surveying; 5. Raydist; 6. Lorac; 7. Rana; 8. Computation and Plotting of Hyperbolic Lattices on Survey Plotting Sheets.

CHAPTER IV. — Radar Technique :

1. Radar Technique in Navigation; 2. Use of Marine Radar in Surveying.

CHAPTER V. — Radio Systems in Geodetic Surveying :

1. Outline of Present Situation; 2. Operational Reports.

CHAPTER VI. — Reports on Use of Radio Systems in Hydrography :

1. Decca; 2. Shoran; 3. EPI; 4. Raydist; 5. Lorac; 6. Rana.

The French edition contains VIII + 481 pages, and includes 223 figures of which 50 are full-page illustrations; this volume is available at \$ 8.00 per copy. The English edition is out of print.

*
**

Owing to rapid technical developments in this field, the Bureau is revising SP 39, dividing it into two publications entitled: **Supplementary Papers to SP 39**, and **Supplements to the International Hydrographic Review**.

SUPPLEMENTARY PAPERS TO SP 39

The first papers, already published, and those in preparation contain new sections concerning recent instruments and revised sections resulting from current improvements; the last papers to be published will reproduce the sections which do not require amendment. Together the papers will make up the new edition of SP 39. A loose-leaf binding will enable future ready revision.

Already published :

PAPER 1: Tellurometer and Micro-Dist (about 40 pages), price \$ 1.00.

PAPER 2: Raydist, Hydrodist, M. P. F. S. (Microwave Position-fixing System) and Der-veaux (about 70 pages), price \$ 2.00.

PAPER 3: Decca in Hydrographic Surveys, Lorac, Rana and Hi-Fix (about 90 pages), price \$ 2.50.

PAPER 4: Decca in Navigation. (about 30 pages), price \$ 1.00.

PAPER 5: Loran (about 60 pages), price \$ 2.00.

PAPER 6: AGA Geodimeter (about 25 pages), price \$ 0.70.

PAPER 7: Shoran and EPI (about 45 pages), price \$ 1.20.

PAPER 8: Radio Direction - Finding, Consol, Radar (about 45 pages). price \$ 1,20.

The publication of later papers will be announced in the *International Hydrographic Review* and the *International Hydrographic Bulletin*.

SUPPLEMENTS TO THE INTERNATIONAL HYDROGRAPHIC REVIEW

These Review Supplements contain reports from hydrographic and other organizations on instrument applications. They are intended to complete and later replace similar material in Chapter VI and a section of Chapter V of SP 39. Also included is a bibliography of reports reproduced elsewhere and of literature.

This series of Supplements to the Review may be considered as a supplement to the basic special publication.

The Supplements appear once or twice a year at unspecified dates, usually between issues of the *International Hydrographic Review*. The price varies according to the size of the volume.

Already published :

VOLUME 1, October 1960 (about 150 pages), price, \$ 5.00.

VOLUME 2, October 1961 (about 150 pages), price \$ 5.00.

VOLUME 3, November 1962 (about 100 pages), price \$ 3.00.

VOLUME 4, December 1963 (about 130 pages), price \$ 4.00.

VOLUME 5, April 1964 (108 pages), price \$ 3.00.

Later Volumes will be announced in the *International Hydrographic Review* and the *International Hydrographic Bulletin*.

Conditions of sale of International Hydrographic Bureau publications are as follows :

Orders may be sent either to a bookseller or direct to the International Hydrographic Bureau, Quai des Etats-Unis, Monte-Carlo (Principauté de Monaco). Owing to exchange fluctuations, prices are quoted in U. S. dollars. Packing and shipping expenses are extra.

A reduction of 30 % on the list prices is allowed to book-sellers. The same reduction is granted to government offices and to naval or merchant marine officers of States Members of the Bureau, provided the order is sent direct to the Bureau.

Payments to the International Hydrographic Bureau may be made by international money order; by cheque payable in Monaco; by transfer to the International Hydrographic Bureau's account at Barclays Bank Ltd, Chief Foreign Branch, 168 Fenchurch Street, London E. C. 3; or by transfer to the International Hydrographic Bureau's account at Barclays Bank D. C. O., 120 Broadway, New York, N. Y. Postage stamps or cash are not accepted.



FIRM FOOTING FOR A SEAGOING CENTIPEDE

Victorious product of a three-and-a-half-year struggle with sea and storm, aptly describes the new, 17.6 mile, Chesapeake Bay Bridge-Tunnel. Hundreds of centipede-like trestle legs carry this ribbon of concrete and steel over twelve miles of sea — plunge it through shoal-bedded tunnels and up sky-high trestles — making it the longest bridge-tunnel in the world.

To insure firm footing for the four man-made islands and the many pilings, position data for drilling rigs to take coring samples, hydrographic surveying to determine the amount of fill required at specific locations, and the positioning of dredges depositing the fill, was obtained precisely, automatically, and quickly by the RAYDIST Radiolocation System. The world-wide-used, RAYDIST System replaced expensive, less accurate, time-consuming, hit-and-miss positioning methods.

The RAYDIST System is a major technical improvement over hyperbolic and other systems which lose accuracy with distance. From shore, a single pair of RAYDIST relay stations sweep out low-frequency waves in a pattern of concentric circles extending to ranges in excess of 250 miles, providing wide-area coverage with a sensitivity of better than 1 meter and an accuracy of approximately 3 meters. RAYDIST is able to achieve this greater range by being able to operate well beyond the line-of-sight limitation common to high frequency systems.

Distance is measured, and exact position determined, aboard ship, continuously and automatically by a unique heterodyne phase comparison method. For fast and easy reference, the precise position is recorded on a continuous strip chart.

The RAYDIST System greatly simplifies the analysis of data and eliminates the need for expensive data processing equipment. RAYDIST ship-board stations are complete and mobile. RAYDIST shore-based stations are portable, all weather and are quick and easy to set-up.

If your work is pin-point navigation and position determination for hydrographic survey, geophysical exploration, oceanography, or the many other aspects of the ocean sciences, you should inquire into the capabilities of RAYDIST . . . the most precise and accurate, high-power Radiolocation System available.

RAYDIST Systems are available for lease, with or without operating crews, anywhere in the free world.


HASTINGS-RAYDIST, Inc.

HAMPTON, VIRGINIA. PHONE: 703 PA 3-6531

For greater flexibility, RAYDIST also offers miniaturized and transistorized shore-based stations . . . and, miniaturized, free-floating or moored, buoy-type stations.

Marine Terminal of the Esso Refinery Milford Haven

All preliminary hydrographic survey work in connection with the new Esso Refinery at Milford Haven was carried out by Kelvin Hughes acting on the instructions of the Esso Petroleum Company, Ltd. The Marine Terminal shown here has been designed to handle two ocean-going tankers of up to 100,000 tons deadweight and an outgoing coastal tanker of up to 5,000 tons deadweight simultaneously. Hydrographic surveys of every description are undertaken by Kelvin Hughes. Specialist Surveyors, using the most modern equipment, are available for surveys anywhere in the world.



S. Smith & Sons (England) Ltd.



KELVIN HUGHES DIVISION

St. Clare House, Minories, London, E.C.3

Telephone: Royal 8741 Grams: Marinst Phone London


Cables: Marinst London-EC3




W & T THERMARINE RECORDER

**FOR RELIABILITY
AT SEA OR ON SHORE
SPECIFY
WALLACE & TIERNAN**

Consistent, accurate performance is as vital in shore lights as it is in pressure instruments for oceanographic research. W & T's experience in building marine reliability goes back more than 30 years. The Wallace & Tiernan name means trouble-free service under rugged conditions.



W & T RANGE LIGHT



W & T 250 MM MARINE LANTERN

W & T BATHYTHERMOGRAPH

This instrument measures and records water temperature versus depth. It is small enough to be lowered and raised by hand. Five depth ranges are available: 15 m (50 ft); 30 m (100 ft); 60 m (200 ft); 140 m (450 ft); 275 m (900 ft). For all depths, temperature range is -1° to 30°C or 28° to 90°F . Depth accuracy is $\pm 1\%$ of maximum range; temperature accuracy is $\pm 0.1\%$ F (0.05°C). The W & T Bathythermograph is easy to operate. It gives a continuous, easy-to-read record with the boat stopped or moving at speeds to 20 knots. The instrument may be depth-calibrated for fresh or salt water. Both depth and temperature calibrations can be English or metric units.

W & T RANGE LIGHT

This modern range light gives high candlepower from low wattage. Fiber glass and stainless steel construction resists corrosion. Light weight (28 lb), rifle-type aiming sights, and a simple leveling adjustment assure ease of installation. Each range light comes with a 4- or 8-place lampchanger. When one lamp burns out, another automatically takes its place. You get many months of unattended, reliable service. Battery life can be extended by adding a W & T Sun Switch. To mark channel entrances ... to know your lights are burning ... specify Wallace & Tiernan FA-240 Range Lights.

W & T 250 mm MARINE LANTERN

Modern plastics are replacing glass in lens design. This brand-new marine lantern has a 250 mm acrylic plastic lens which gives twice the candlepower output of a 200 mm pressed glass lens. This means greater visibility range. For easy installation, plastic and aluminium construction make this FA-250 Lantern one-tenth the weight of a conventional lantern. The FA-250 Lantern uses either a 4- or 8-place lampchanger for automatic operation, long, unattended service periods. If a W & T Sun Switch is added, service periods can be extended up to 40%. Power comes from either a battery or a 115 V, a-c source. Add colored or clear condensing panels, and you can change this light from 360° omni-directional to a bi-directional range light. Wallace & Tiernan's other electric aids to navigation include fog horns, flasher mechanisms, buoys and beacons. Free details from Dept. 63. BL.



WALLACE & TIERNAN INC.

25 MAIN STREET, BELLEVILLE 9, NEW JERSEY

HI-FIX

**users
are many**

here are a few

Mersey Docks & Harbour Board
Calcutta Port Authority
Nigerian Port Authority
Port of Hamburg
Port of Gothenburg
Finnish Board of Navigation
Dutch Waterways Authority
Westminster Dredging Co., Ltd.
James Dredging Co., Ltd.
Kelvin & Hughes Surveys
Richard Costain Ltd.
George Wimpey Ltd.
Hydrographic Services Australia
Micoperi Italy
Canadian Hydrographic Office
Department of Mines Canada
Shell-B.P. Nigeria
Shell Oil Canada
India Oil & Gas Commission
Royal Navy
British Ship Research Ass.
U.S. Navy
U.S. Coast & Geodetic Survey
National Defence Agency Japan
Vickers-Armstrongs Shipbuilders Ltd.

HI-FIX

**uses
are many**

here are a few

DREDGING • CIVIL ENGINEERING
HYDROGRAPHIC AND GEOPHYSICAL
SURVEYS • SHIP'S SPEED AND
MANOEUVRING TRIALS • SALVAGE
UNDERWATER CONTROL

**SURVEY—ACCURACY
ELECTRONIC POSITION FIXING**


FRENCH INSTITUTE OF NAVIGATION

13, Rue de l'Université — PARIS (7^e)

**Publishes a Technical Review on
Maritime and Aerial Navigation
entitled :**

NAVIGATION

which is issued quarterly




● **Membership.** — Applications should be addressed to the Secretary-General. They are decided by the Council. Membership in the French Institute of Navigation automatically ensures regular delivery of the Review.

● **Dues.** — Annual rates are as follows :

- Active Member **34 NF**
- Associate Member (resident abroad) **37 NF**


● **Payment.** — Preferably by transfer or payment to the Association's Postal Order Account : **I.F.N. 1581-32 Paris.**

Bank cheques are accepted, payable in Paris in French francs.



BATHYTHERMOGRAPH (BT)

The illustration shows the improved model BT, complete with its accessories, which comes packed in a strong, shock-proof carrying case. All improvements have been field tested and accepted by the U.S. Navy, as well as other oceanographic research groups. The BT operates at various depths, down to 900 feet (275 meters) and may be towed at ship speeds up to 20 knots. When in service, the BT stylus makes a trace on a glass slide which indicates the measured temperatures and depths during the towing cycle. Sensitivity and accuracy are guaranteed; the device will operate without hysteresis.



OCEANOGRAPHIC WINCHES


Heavy duty oceanographic winches are available for all wire diameters, with large capacity drums, either with electric motor or hydraulic systems, rated at from 1 to 30 HP. The standard 3 HP BT winch may also be used for light oceanographic survey work as the drum holds 1,000 meters of wire. The winches are carefully built for heavy service and minimum maintenance. They are used aboard leading research ships operating in all oceans, including the Antarctic. Additional equipment such as meter wheels, oceanographic wire, current meters, water bottles, bottom samplers, etc. are available in various sizes and types.

G. M. MFG. & INSTRUMENT CORP.

— 12 East 12 St., New York, 3, N.Y. U.S.A. —

WORLD'S LEADING SUPPLIER OF OCEANOGRAPHIC INSTRUMENTS

MINIMUM SCOPE ANCHOR



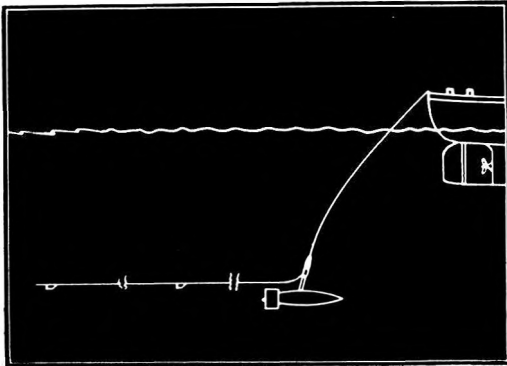

LOWERING PENETRA-
TING HOLDING

O.R.E. MINIMUM SCOPE ANCHORS

A new, proven design for low cost, minimum scope anchors to moor buoys or other devices at any depth. The anchor with suspension rig is stable during lowering and is designed to dig into soft bottoms, preventing lifting or skipping. Operates with nearly vertical cable angles, reducing the amount of cable needed for permanent mooring. Available in a variety of sizes up to 20 000 lbs (9 000 kg).

O.R.E. BOTTOM PINGER

A proven self-powered, widely used signalling device which is attached to the end of the oceanographic wire and permits accurate location aboard ship regardless of water current structure or wire configuration. It is very useful for lowering instruments to or near the ocean bottom and may be used to position water bottles, bottom sampling equipment, deep-sea cameras, or other equipment we offer. The signal can be received on any 10 or 12 Kc ship sonar system. The pinger has a special casing to withstand pressures at any ocean depth.




O.R.E. GEOMAGNETIC ELECTROKINETOGRAPH (GEK)

The GEK reliably measures surface water current velocities while being towed at speeds up to 12 knots. This system has been proven to provide accurate recording of water velocities down to 0.1 knot. The GEK includes a calibrated recorder with geomagnetic compensation features, highly stable electrodes with cable and a depressor.

O.R.E. TOWED TRANSDUCER VEHICLE

This enclosure of fiberglass construction is hydrodynamically designed for "quiet listening". Transducers placed in the vehicle receive signals without interference from the ship's sound or motion, thereby permitting rapid and noise-free operation with increased sensitivity. It may be towed at speeds up to 20 knots at any depth, carrying a payload of 100 lbs (45 kg). Faired (low-drag) cable for rapid and noise free towing is available.



G. M. MFG. & INSTRUMENT CORP.


— 12 East 12 St., New York, 3, N.Y. U.S.A. —

WORLD WIDE DISTRIBUTORS OF ORE INSTRUMENTS
MANUFACTURERS OF ALL TYPES OF OCEANOGRAPHIC INSTRUMENTS

**THE LEPAUTE
GAS BUOY FLASHER UNIT
(Détendeur Eclipseur Lepaute)**

- Mechanism wound by gas flow.
- Operation ensured for any hourly rate above 3 litres.
- Period of light controlled by interchangeable cam with no opening of mechanism.
- Robust, reliable, foolproof, unaffected by pressure variations.

*Equipment approved by French official
lighthouse authorities.*



c'est une solution

LEPAUTE.


COMPAGNIE GENERALE D'ELECTRONIQUE INDUSTRIELLE LEPAUTE

63, Boulevard Bessières — PARIS (XVII^e)

Tél. MAR. 9509




INSTRUMENTS D'HYDROMÉTRIE




Limnigraphe type X.

WILD
HEERBRUGG


INSTRUMENTS DE GÉODÉSIE ET DE TOPOGRAPHIE



Marégraphe type I.



Théodolite type T. II.




Niveau type N. III.

Catalogue sur demande
Agence exclusive

SOCIÉTÉ WILD PARIS

41, Avenue de Villiers - PARIS 17^e - WAG. 83-99

- SAVIP, 1, rue de Pierre - ALGER
- WILD DAKAR, 15, rue de Thann - DAKAR
- HECHÉ & GIRARD - TANANARIVE



Cubic guarantees Electrotape will save you money over other measuring systems!

CUBIC POSITIVELY GUARANTEES . . . That buying and using the Electrotape as recommended will save you money over any other optical or electronic measuring system. Here's how:

RELIABLE . . . You lose money when equipment fails . . . you make money when it works. Electrotape works.

OPERATES 24 HOURS A DAY . . . Time is money. Crews finish jobs more quickly with Electrotape, which has no daylight or weather restrictions and operates at high speed.

SAVES ON FINANCING . . . It is easy to acquire Electrotape because there is a plan available to suit your requirements. You can buy the equipment outright, paying for it at one time, or in easy monthly payments scaled to your requirements. You can rent Electrotape, or you can obtain it on a leaseback plan. This latter method offers unique tax savings. Write for additional details.

MORE TIME IN OPERATION . . . Should maintenance be required, there is less down time with Electrotape. The factory guarantees to service your instruments in no longer than 48 hours. Jet air freight cuts shipping time to hours.

FULL YEAR WARRANTY . . . Electrotape comes with a full year warranty, your assurance of quality, dependability and long life.

COMPLETE TRAINING . . . A complete course in operation and simple maintenance is provided to each Electrotape purchaser, saving time, money and error.

ELECTRONIC KNOW-HOW . . . Electrotape is made by Cubic Corporation, world leader in aerospace tracking.

PARTIAL SPECIFICATIONS

Distances measured: 30 feet to 30 miles.

Time per measurement: 15 min. or less.

Readout: in centimeters on a counter.

Special skills required: None.

Accuracy: 1 centimeter plus 1 part in 300,000.

For information on how easy it is to acquire Electrotape, write to Dept. C-141.




CUBIC
CORPORATION
SAN DIEGO, CALIFORNIA 92123
ELECTROTAPE DIV.



Foremost in Hydrography


SONAR EQUIPMENT BY EDO is recognized the world over as the finest hydrographic equipment available — accurate, reliable, ruggedly built.



NEW EDO MODEL 9006 TRANSISTORIZED DEPTH RECORDER can be used as « through-the-ice » sounder, as helicopter-towed sounder and for all exacting survey jobs in any water to 460 fathoms, in vessels or 'copters travelling at speeds to 30 knots.




AN/UQN-1E. EDO MODEL 185 DEEP DEPTH SOUNDER, developed originally for U. S. Navy, is now in quantity use by U. S. and other navies as well as commercially. Records accurately to 6,000 fathoms.



AN/BQN-4A. EDO MODEL 578 SURVEY DEPTH RECORDER (formerly Model 555) is versatile unit for measuring depth in relatively shallow waters — to 230 fathoms. Ideal for deep depth penetration and general survey.

EDO MODEL 400 STRATAGRAPH. Unique sonar unit penetrates and records strata formations underlying beds of rivers, lakes, coastal waters. In wide use to determine layers at which drilling foundations can be set.



EDO CORPORATION, College Point 56, L. I., N. Y., U.S.A.

In Canada:

EDO (CANADA) LTD., P. O. Box 97, Cornwall, Ontario
Export Sales and Service:

AEROMARITIME, INC., 2008 Hillyer Pl., NW, Washington
9, D.C.

THE JOURNAL OF THE INSTITUTE OF NAVIGATION



The Journal regularly publishes authoritative papers on every aspect of navigation, including hydrography and oceanography. In addition it includes a record of current navigational work, reviews of important books, and other matters of concern to those interested in navigation. It is published quarterly, from January, and costs 15s (62s per annum post free). Subscriptions should be addressed to the Institute.

THE INSTITUTE OF NAVIGATION

**at the Royal Geographical Society, 1 Kensington Gore
London, S. W. 7**



LORAC - A Decade of Experience in Hydrographic Survey Control

Operational tests of the LORAC system by the U. S. Navy Hydrographic Office in various parts of the world during 1951 and 1952 established its suitability for hydrographic survey control. From 1952 to the present, numerous LORAC networks have been delivered to the U. S. Navy Hydrographic Office and have been used for world-wide operations supervised by Seiscor engineers.

The success of LORAC can be attributed to several factors. The accuracy achieved is greater than the specified requirement. The equipment is unitized and ruggedized to provide a high degree of portability. The units are of such size and weight as to be transportable by a small helicopter. Thus, with this equipment it is possible to set up shore-based transmitting stations at heretofore inaccessible points.

Because of its compactness and rapid installation time a network can be moved easily from one location to another and can be maintained with a minimum of trained personnel. The extensive coverage of a LORAC network reduces the total number of equipment moves required in surveying large areas.

In a recent LORAC-controlled survey more than 30,000 miles of soundings were completed in less than 2,400 hours of operation.



SEISCOR
DIVISION

Seismograph Service Corporation

BOX 1590 • TULSA, OKLAHOMA, U.S.A.

lorac section



IS THIS THE PLACE?

How do you re-locate a job site out in the middle of nowhere? How do you remain at, and later return to, a work area hiding on or under a featureless mass of water that stretches across 70.8% of the earth's surface?

This, in essence, is the emerging problem of the sea floor miner, the deep water drilling operator, the missile/satellite picket ship, and the growing fleet of long-needed underwater vehicles engaged in research, retrieval and exploration.

It is, precisely, the problem solved by the EG&G Soundhouse Transponder, an underwater acoustic positioning instrument. Soundhouse applications encompass any position-plotting requirements for which standard navigation aids are either unavailable or impractical.

The Soundhouse is a rugged, ocean-going equipment, thoroughly tested in the deepocean environment. It operates re-


liably to depths of 37,000 feet, has a battery life to one year or one million pulses, and can be permanently lowered to the bottom or buoyed for later recovery and re-use.

It is triggered by standard UQN and other widely used shipboard depth sounders. Slanrange from surface or submerged vessel to the Soundhouse is provided by measuring time interval between interrogation and response pulses.

An outgrowth of EG&G's long experience in pioneering the development of oceanographic equipments and systems, the Soundhouse Transponder sells for under \$6500. One to four may be needed, depending on your application.

It is available as standard 12 kc equipment, or may be custom designed to your requirements.

For descriptive literature, write to Oceanographic Products Department, 185 Brookline Avenue, Boston 15, Mass. USA.



EDGERTON, GERMESHAUSEN & GRIER, INC.

BOSTON • LAS VEGAS • SANTA BARBARA

**THE
INTERNATIONAL HYDROGRAPHIC REVIEW**

FOREWORD

The International Hydrographic Bureau was founded in 1921 with the objective of maritime security to be achieved through the standardization of the nautical chart and related publications, the improvement of hydrographic survey practices, and in general the establishment of a close and permanent association among all hydrographic services.

The International Hydrographic Review is published in January and July of each year in both English and French editions. The Bureau welcomes articles on hydrographic, topographic and photogrammetric surveying, radio aids, navigation and allied subjects, new instruments and equipment, new hydrographic ships and boats as well as articles on the history and organization of hydrographic offices.

An honorarium of 15 gold francs (about 5 U.S. dollars) per printed page of 600 words will be paid for all original articles accepted, including tables and diagrams but excluding photographs. In addition the Bureau will, upon request, supply each author free of charge with a total of 50 reprints of his article in one of the two official languages of the Bureau (or with 25 in English and 25 in French).

Articles should be in English or French, typewritten, double spaced, and if possible in duplicate. However, in order to achieve a well-balanced distribution of subject matter in the various issues of the Review the Directing Committee reserves the right to print articles in an appropriate issue.

Deadline notice

January issue will close 1 August

July issue on 1 February

Articles should be addressed to :

The President of the Directing Committee,
INTERNATIONAL HYDROGRAPHIC BUREAU,
Avenue Président J.F. Kennedy
MONTE CARLO,
(Principality of Monaco).


The Directing Committee are not responsible for statements made or opinions expressed in articles or papers published in this Review when written by authors who are not members of the Directing Committee or of the staff of the International Hydrographic Bureau.

Information concerning advertisements in the Review will be supplied on request.

THE INTERNATIONAL HYDROGRAPHIC REVIEW

Vol. XLII

No. 1



(No. 76 OF THE SERIES)

PUBLISHED BY

THE

INTERNATIONAL HYDROGRAPHIC BUREAU

Avenue Président J.-F. Kennedy, Monte-Carlo

MONACO

PRINCIPALITY



JANUARY 1965

IMPRIMERIE LOUIS-JEAN

GAP

INTERNATIONAL HYDROGRAPHIC BUREAU

STATES MEMBERS

**ARGENTINA
AUSTRALIA
BRAZIL
BURMA
CANADA
CHILE
CHINA
CUBA
DENMARK
DOMINICAN REPUBLIC
FINLAND
FRANCE
GERMANY
GREAT BRITAIN
and NORTHERN IRELAND
GREECE
GUATEMALA
ICELAND
INDIA
INDONESIA
IRAN**

**ITALY
JAPAN
KOREA
MONACO
NETHERLANDS
NEW ZEALAND
NORWAY
PAKISTAN
PHILIPPINES
POLAND
PORTUGAL
REPUBLIC OF SOUTH AFRICA
SPAIN
SWEDEN
THAILAND
TURKEY
UNITED ARAB REPUBLIC
UNITED STATES OF AMERICA
VENEZUELA
YUGOSLAVIA**

DIRECTING COMMITTEE

President : Rear Admiral C. PIERCE, USC & GS (Ret.)

Directors : Ammiraglio di Divisione A. VIGLIERI, Italian Navy
Vice-Almirante A. DOS SANTOS FRANCO, Brazilian Navy

TABLE OF CONTENTS

— New Japanese Research Ship <i>Tansei Maru</i>	7
— The Hydrographic Auxiliary Vessels <i>Astrolabe</i> and <i>Boussole</i> (POULET)	15
— The Department of Navigation and Hydrography of the Turkish Navy (N. BERKAY)	19
— Comprehensive Survey of the Rio de la Plata Area (L. R. A. CAPURRO)	25
— Survey of the Gibbs Seamount (J. D. SHAFFER)	37
— Some Recent Systems Development by U.S. Coast and Geodetic Survey (T. J. HICKLEY)	41
— Development of Small-Craft Charts (W. A. BRUDER)	57
— The Mapping of Hydrographic Data in Atlases. — A Plea for Morphological Maps (A. H. W. ROBINSON)	63
— Optimisation Processes in Tidal Analysis (M. T. MURRAY)	73
— Harmonic Analysis of Tides Through Linear Combinations of Ordinates (A. DOS SANTOS FRANCO)	83
— Tide and Tidal Current Prediction by High Speed Digital Computer (D. L. HARRIS, N. A. PORE & R. A. CUMMINGS)	95
— The Absolute Plumb-Line Deflection II (A. SCHMIDT)	105
— Oceanography and Hydrography — Fundamental Research and Descriptive Oceanography (A. GOUGENHEIM)	127
— On the Results of North Sea Research, Hydrographic Investiga- tions on Board FRV <i>Anton Dohrn</i> in Summer 1959-60 and Winter 1962-63 (E. H. ROGALLA)	135
— Maritime Traffic and Hydrography (L. OUDET)	169
— The Discovery of Charcot Land (Antarctica) (J. ROUCH)	173
— Books in Review	181
— International Hydrographic Bibliography	183