


R.A. EATON


THE INTERNATIONAL HYDROGRAPHIC REVIEW



**INTERNATIONAL HYDROGRAPHIC BUREAU
MONACO**

Vol. XLIV, No. 2
(No. 81 OF THE SERIES)

JULY 1967



INTERNATIONAL HYDROGRAPHIC BUREAU SPECIAL PUBLICATION 39

2nd edition, 1965

RADIO AIDS

TO MARITIME NAVIGATION AND HYDROGRAPHY

Special Publication No. 39 of the International Hydrographic Bureau entitled **Radio Aids to Maritime Navigation and Hydrography** deals with the principles and gives a general description of radioelectric systems and instruments used in navigation and hydrographic surveying. The 2nd edition, 1965, of this work is a complete revision and recast of the 1st edition issued in 1956, with new additions. It includes the total number of Supplementary Papers which have already been published, and contains the following chapters and sections :

INTRODUCTION.

CHAPTER I. — Spectrum and Propagation of Electromagnetic Waves :

1. Frequency Spectrum of Electromagnetic Waves;
2. Propagation of Electromagnetic Waves.

CHAPTER II. — Radio Systems used in Maritime Navigation :

1. Radio Direction-finding; 2. Loran; 3. Decca; 4. Consol; 5. Radar.

CHAPTER III. — Radio Systems used in Hydrographic Surveying :

1. Decca; 2. Shoran; 3. Electronic Position Indicator (E.P.I.); 4. Shoran and E.P.I. in Offshore Hydrographic Surveying; 5. Raydist; 6. Lorac; 7. Rana; 8. Hi-Fix; 9. Hydrodist; 10. Microwave Position-Fixing System (M.P.F.S.); 11. Derveaux; 12. Toran.

CHAPTER IV. — Computation and Plotting of Hyperbolic Lattices :

1. General; 2. Methods of the Danish Hydrographic Office; 3. Methods of the French Hydrographic Office; 4. Method of the U.S. Naval Oceanographic Office; 5. Method of the Swedish Hydrographic Department; 6. Methods of the Netherlands Hydrographic Office; 7. Methods of the British Naval Hydrographic Office.

CHAPTER V. — Electromagnetic Systems in Geodetic Surveying :

1. General Aspects and Use of Radio Positioning Systems; 2. Aga Geodimeter; 3. Tellurometer; 4. Micro-Dist (Electrotape).

This work, in loose-leaf form, thus permitting subsequent additions, is on sale at \$ 15.00. It includes about 550 pages and 270 figures.

It will continue to be brought up to date in the future by the publication of Supplementary Papers, whose issue will be announced in both the **International Hydrographic Review** and the **International Hydrographic Bulletin**.

SUPPLEMENTARY PAPERS TO SP 39

The 10 Supplementary Papers already published are the following :

PAPER 1 : Tellurometer and Micro-Dist (44 pages), price \$ 1.00.

PAPER 2 : Raydist, Hydrodist, M.P.F.S. (Microwave Position-fixing System) and Derveaux (72 pages), price \$ 2.00.

PAPER 3 : Decca in Hydrographic Surveys. Lorac, Rana and Hi-Fix (88 pages), price \$ 2.50.

PAPER 4 : Decca in Navigation (32 pages), price \$ 1.00.

PAPER 5 : Loran (56 pages), price \$ 2.00.

PAPER 6 : AGA Geodimeter (23 pages), price \$ 0.70.

PAPER 7 : Shoran and EPI (46 pages), price \$ 1.20.

PAPER 8 : Radio Direction - Finding, Consol, Radar (46 pages), price \$ 1.20.

PAPER 9 : Introduction, Wave Propagation, Geodetic Use of Radio Positioning Systems (35 pages), price \$ 1.00.

PAPER 10 : Toran, Computation and Plotting of Hyperbolic Lattices (88 pages), price \$ 2.50.

A Special Supplementary Paper containing the Preface, the Table of Contents and the General Index has been issued (23 pages), price : \$ 0.50.

Finally, a loose-leaf cover for filing the various Supplementary Papers making up the 2nd edition of the SP 39, is available at the price of \$ 1.50.

SUPPLEMENTS TO THE INTERNATIONAL HYDROGRAPHIC REVIEW

The purpose of these Supplements is to complete the basic work that SP 39 represents, by publishing articles, some of which give the practical points of view or the conclusions of the users of electromagnetic instruments and systems, and the others may be technical and scientific notes in connection with the theoretical subjects dealt with in SP 39. Other articles are either outlines of systems, whose development is contemplated or the improvement of those already existing.

A bibliography is also included in these Supplements.

The Supplements already published are :

- VOLUME 1, October 1960 (148 pages), price \$5.00.
- VOLUME 2, October 1961 (158 pages), price \$5.00.
- VOLUME 3, October 1962 (101 pages), price \$3.00.
- VOLUME 4, December 1963 (128 pages), price \$4.00.
- VOLUME 5, April 1964 (108 pages), price \$3.00.
- VOLUME 6, September 1965 (122 pages), price \$4.00.
- VOLUME 7, June 1967 (65 pages), price \$2.00.


Later Volumes will be announced in the **International Hydrographic Review** and the **International Hydrographic Bulletin**.

Conditions of sale of International Hydrographic Bureau publications are as follows :

Orders may be sent either to a bookseller or direct to the International Hydrographic Bureau, Avenue President J.F. Kennedy, Monte-Carlo (Principauté de Monaco). Owing to exchange fluctuations, prices are quoted U.S. dollars. Packing and shipping expenses are extra.


Payment to the International Hydrographic Bureau may be made by international money order, by cheque payable in Monaco, or by transfer to the bank account of the International Hydrographic Bureau at either Barclays Bank Ltd., Chief Foreign Branch, 152-156 Upper Thames Street, London, E.C.4. or Barclays Bank Ltd. (D.C.O.) 120 Broadway, New York, N.Y., U.S.A. Postage stamps, coins and banknotes are not accepted.

A 25 % discount on the price quoted is allowed to booksellers. A reduction of 30 % is granted to government offices of Member States of the Bureau and to their naval or merchant marine officers, on condition that the order is placed direct with the Bureau.



BATHYTHERMOGRAPH (BT)

The illustration shows the improved model BT, complete with its accessories, which comes packed in a strong, shock-proof carrying case. All improvements have been field tested and accepted by the U.S. Navy, as well as other oceanographic research groups. The BT operates at various depths, down to 900 feet (275 meters) and may be towed at ship speeds up to 20 knots. When in service, the BT stylus makes a trace on a glass slide which indicates the measured temperatures and depths during the towing cycle. Sensitivity and accuracy are guaranteed; the device will operate without hysteresis.




OCEANOGRAPHIC WINCHES

Heavy duty oceanographic winches are available for all wire diameters, with large capacity drums, either with electric motor or hydraulic systems, rated at from 1 to 30 HP. The standard 3 HP BT winch may also be used for light oceanographic survey work as the drum holds 1,000 meters of wire. The winches are carefully built for heavy service and minimum maintenance. They are used aboard leading research ships operating in all oceans, including the Antarctic. Additional equipment such as meter wheels, oceanographic wire, current meters, water bottles, bottom samplers, etc. are available in various sizes and types.

G. M. MFG. & INSTRUMENT CORP.

— 12 East 12 St., New York, 3, N.Y. U.S.A. —

WORLD'S LEADING SUPPLIER OF OCEANOGRAPHIC INSTRUMENTS




he has no need to know where he is ... exactly

— because nature gave the gull an instinct that today's science still seeks to discover. When man sets forth on the seas, many times he should or must know exactly where he is. The most precise way developed thus far is by RAYDIST.

RAYDIST can pinpoint and furnish a continuous record of location or position up to distances of 250 miles, well beyond the line of sight, to an accuracy of a few feet. Yet RAYDIST is lightweight, portable and can be installed ready for operation in only a few hours.


RAYDIST has surveyed many thousands of miles of coast throughout the world, has precisely located many offshore sites for oil exploration and drilling, has measured many hundreds of speed runs on ships' sea trials — and it is even used to calibrate and confirm the accuracy of every POLARIS submarine's inertial and other navigation systems, the most precise yet developed.

RAYDIST systems are available for lease with or without operating crews anywhere in the free world. For complete information write . . .



RAYDIST equipment aboard a motorboat precisely locating drilling sites for the 16-mile Chesapeake Bay Bridge and Tunnel project at Hampton Roads, Virginia.


HASTINGS-RAYDIST, Inc.
HAMPTON, VIRGINIA. PHONE: 703 PA 3-6531



Kelvin Hughes and the Queen's Award to industry

For their technological innovation in marine radar and their outstanding achievement in exports, Kelvin Hughes are now one of the select few doubly honoured with the Queen's Award. The particular technological innovations which won the Queen's Award were: an application of the Rapid Processing Photographic Techniques for radar display systems incorporated in a method known as Photoplot; this application has resulted in both operational and presentation advantages

for the navigator; secondly, the design and construction of a unique system of inter-switching duplicate radar equipments to maintain a high standard of operational stability and reliability.

In addition Kelvin Hughes products are exported in ever increasing volume all over the world, especially on the European and North American continents. Last year's exports represented 62% of total business. A great record in these days of fierce competition!

KELVIN HUGHES



A DIVISION OF SMITHS INDUSTRIES LIMITED

St. Clare House, Minories, London, EC3 Telephone: Royal 8741 Grams/Cables: Marinst London EC3

Kelvin Hughes products include: a complete series of navigational radar equipment, ranging from a single low-cost transistorised installation for small vessels to major comprehensive systems, with inter-switching of dual radar installations incorporating Photoplot, for the largest ships ■ harbour radar installations ■ Racon beacons ■ planned ships' bridges ■ echo-sounding equipment for navigation, hydrographic and oceanographic use and for fish finding ■ compasses

■ automatic helm controls ■ ship's logs ■ tank level and draught measuring equipment ■ radio telephone and VHF radio equipment ■ sextants ■ hydrographic surveying—to mention but a few of the instruments, systems and services in the development and manufacture of which Kelvin Hughes have been at the forefront for over two centuries.

MINIMUM SCOPE ANCHOR




LOWERING PENETRA-
TING HOLDING

O.R.E. MINIMUM SCOPE ANCHORS

A new, proven design for low cost, minimum scope anchors to moor buoys or other devices at any depth. The anchor with suspension rig is stable during lowering and is designed to dig into soft bottoms, preventing lifting or skipping. Operates with nearly vertical cable angles, reducing the amount of cable needed for permanent mooring. Available in a variety of sizes up to 20 000 lbs (9 000 kg).

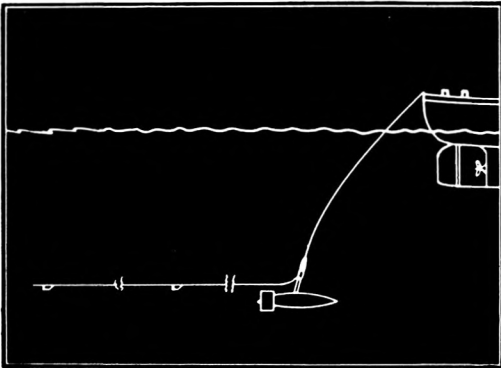
O.R.E. BOTTOM PINGER

A proven self-powered, widely used signalling device which is attached to the end of the oceanographic wire and permits accurate location aboard ship regardless of water current structure or wire configuration. It is very useful for lowering instruments to or near the ocean bottom and may be used to position water bottles, bottom sampling equipment, deep-sea cameras, or other equipment we offer. The signal can be received on any 10 or 12 Kc ship sonar system. The pinger has a special casing to withstand pressures at any ocean depth.




O.R.E. GEOMAGNETIC ELECTROKINETOGRAPH (GEK)

The GEK reliably measures surface water current velocities while being towed at speeds up to 12 knots. This system has been proven to provide accurate recording of water velocities down to 0.1 knot. The GEK includes a calibrated recorder with geomagnetic compensation features, highly stable electrodes with cable and a depressor.



O.R.E. TOWED TRANSDUCER VEHICLE

This enclosure of fiberglass construction is hydrodynamically designed for "quiet listening". Transducers placed in the vehicle receive signals without interference from the ship's sound or motion, thereby permitting rapid and noise-free operation with increased sensitivity. It may be towed at speeds up to 20 knots at any depth, carrying a payload of 100 lbs (45 kg). Faired (low-drag) cable for rapid and noise free towing is available.



G. M. MFG. & INSTRUMENT CORP.

— 12 East 12 St., New York, 3, N.Y. U.S.A. —

WORLD WIDE DISTRIBUTORS OF ORE INSTRUMENTS
MANUFACTURERS OF ALL TYPES OF OCEANOGRAPHIC INSTRUMENTS


FRENCH INSTITUTE OF NAVIGATION

3, Avenue Octave-Gréard — 75 - PARIS (7^e)

**Publishes a Technical Review on
Maritime and Aerial Navigation
entitled :**

NAVIGATION

which is issued quarterly



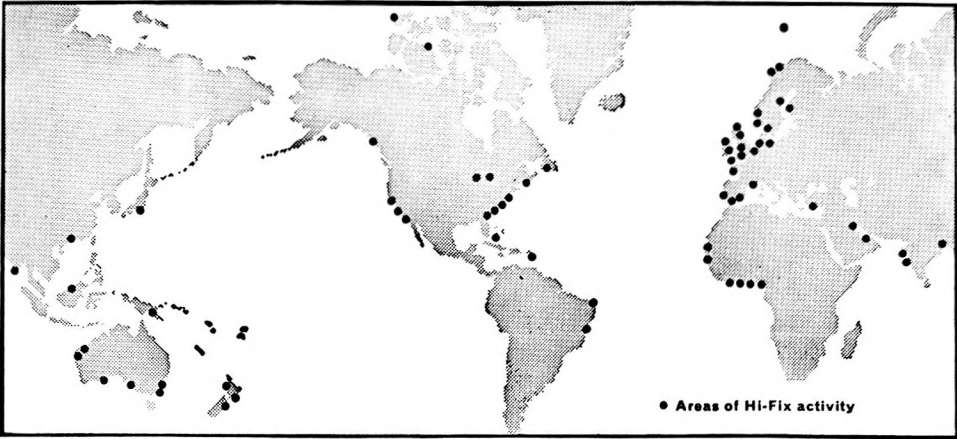
● **Membership.** — Applications should be addressed to the Secretary-General. Admission is decided by the Council. Navigation is despatched regularly to Members of the French Institute of Navigation.

● **Annual Dues :**

— Active Members	45 F
— Associate Members (resident abroad) ...	50 F

● **Payment.** — Preferably by bank transfer or postal payment to the Association's Postal Order Account : **I.F.N. 1581-32 Paris.**

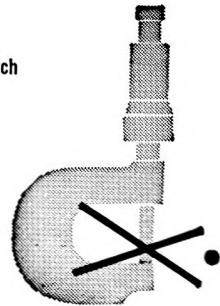
Bank cheques payable in Paris in French francs, are accepted.



The Decca Navigator Company Limited provides a comprehensive 'world-wide' survey service including a range of position fixing systems, survey ships, sub-bottom profiling equipment, chart preparation, computing and teams of professional surveyors. All types of hydrographic and oceanological reports can be undertaken either in their entirety or in part. Data logging and other advanced systems for these fields of activity are available and the Company's services are presently employed in such operations as pipeline route surveys, oil exploration, offshore rig positioning, sea-bed investigation, cable laying, channel surveys, aggregate search and hydrographic surveys for various purposes

DECCA FOR SURVEY


The Decca Navigator Company Limited, Decca House, Albert Embankment, London, SE1
 Decca Survey Systems Inc., 3418 Mercer, Houston, Texas, USA
 Decca Systems Incorporated, 1707 L Street N.W., Washington D.C. 20036



**THE LEPAUTE
GAS BUOY FLASHER UNIT
(Détendeur Eclipseur Lepaute)**

- Mechanism wound by gas flow.
- Operation ensured for any hourly rate above 3 litres.
- Period of light controlled by interchangeable cam with no opening of mechanism.
- Robust, reliable, foolproof, unaffected by pressure variations.

*Equipment approved by French official
lighthouse authorities.*




c'est une solution

LEPAUTE.

COMPAGNIE GENERALE D'ELECTRONIQUE INDUSTRIELLE LEPAUTE


63, Boulevard Bessières — PARIS (XVII^e)

Tél. MAR. 9509



Cubic Autotape fixes exact position of Alaskan pipeline in Cook Inlet

The remarkable accuracy of Autotape, Cubic's advanced electronic positioning system, was proved beyond doubt recently to a crew laying pipe line in Cook Inlet. F. M. Lindsey, hydrographic surveyor, of Anchorage, reports, "The pipe-laying stringer accidentally struck a boulder and ripped loose from the barge. Some time later it was decided to send a diver down to check the pipe's position in relation to the boulder. We computed the coordinates from our Autotape read-out. When the diver went down, he landed right on top of the boulder!"



Unhampered by fog, all-weather Autotape, a compact automatic two-range system, provides a near-perfect fix on ships or helicopters over distances up to 30 miles — to simplify hydrographic, oceanographic or geophysical surveys. Transistorized for portability, it provides direct digital read-out of two ranges simultaneously once per second on the above interrogator; uses antennas just 3 ft. long. No lane-counting or field calibration — even operates unattended. For details, write Cubic Corp., Dept. F-124, Surveying Products Div., San Diego, Calif. 92123.

CUBIC CORPORATION



SURVEYING PRODUCTS DIVISION

THE JOURNAL OF THE INSTITUTE OF NAVIGATION



The Journal regularly publishes authoritative papers on every aspect of navigation, including hydrography and oceanography. In addition it includes a record of current navigational work, reviews of important books, and other matters of concern to those interested in navigation. It is published quarterly, from January, and costs 30s. (125s. per annum post free). Subscriptions should be addressed to the Institute.


THE INSTITUTE OF NAVIGATION

**at the Royal Geographical Society, 1 Kensington Gore
London, S. W. 7**



Foremost in Hydrography


SONAR EQUIPMENT BY EDO is recognized the world over as the finest hydrographic equipment available — accurate, reliable, ruggedly built.



NEW EDO MODEL 9006 TRANSISTORIZED DEPTH RECORDER can be used as «through-the-ice» sounder, as helicopter-towed sounder and for all exacting survey jobs in any water to 460 fathoms, in vessels or 'copters travelling at speeds to 30 knots.




AN/UQN-1E. EDO MODEL 185 DEEP DEPTH SOUNDER, developed originally for U. S. Navy, is now in quantity use by U. S. and other navies as well as commercially. Records accurately to 6,000 fathoms.



AN/BQN-4A. EDO MODEL 578 SURVEY DEPTH RECORDER (formerly Model 555) is versatile unit for measuring depth in relatively shallow waters — to 230 fathoms. Ideal for deep depth penetration and general survey.

EDO MODEL 400 STRATAGRAPH. Unique sonar unit penetrates and records strata formations underlying beds of rivers, lakes, coastal waters. In wide use to determine layers at which drilling foundations can be set.



EDO CORPORATION, College Point 56, L. I., N. Y., U.S.A.

In Canada:

EDO (CANADA) LTD., P. O. Box 97, Cornwall, Ontario
Export Sales and Service:

AEROMARITIME, INC., 2008 Hillyer Pl., NW, Washington
9, D.C.

**THE
INTERNATIONAL HYDROGRAPHIC REVIEW**

FOREWORD

The International Hydrographic Review is published in January and July of each year in both English and French editions. The Bureau welcomes articles on hydrographic, topographic and photogrammetric surveying, radio aids, navigation and allied subjects, new instruments and equipment, new hydrographic ships and boats as well as articles on the history and organization of hydrographic offices.

An honorarium of 15 gold francs (about 5 U.S. dollars) per printed page of 600 words will be paid for all original articles accepted, including tables and diagrams but excluding photographs. In addition the Bureau will, upon request, supply each author free of charge with a total of 50 reprints of his article in one of the two official languages of the Bureau (or with 25 in English and 25 in French).

Articles should be in English or French, typewritten, double spaced, and if possible in duplicate. However, in order to achieve a well-balanced distribution of subject matter in the various issues of the Review the Directing Committee reserves the right to print articles in an appropriate issue.

Deadline notice

January issue will close 1 August
July issue on 1 February

Articles should be addressed to :

The President of the Directing Committee,
INTERNATIONAL HYDROGRAPHIC BUREAU,
Avenue Président J.F. Kennedy
MONTE-CARLO,
(Principality of Monaco).

The Directing Committee are not responsible for statements made or opinions expressed in articles or papers published in this Review when written by authors who are not members of the Directing Committee or of the staff of the International Hydrographic Bureau.


Information concerning advertisements in the Review will be supplied on request.

Price : 5.00 U.S. Dollars. For conditions of sale see *List of Publications and prices.*

THE INTERNATIONAL HYDROGRAPHIC REVIEW

Vol. XLIV

No 2



(No 81 OF THE SERIES)

PUBLISHED BY

THE

INTERNATIONAL HYDROGRAPHIC BUREAU

Avenue Président J. F. Kennedy, Monte-Carlo

MONACO

PRINCIPALITY



JULY 1967

IMPRIMERIE LOUIS-JEAN
GAP

INTERNATIONAL HYDROGRAPHIC BUREAU

MEMBER STATES

ARGENTINA	ITALY
AUSTRALIA	JAPAN
BRAZIL	KOREA
BURMA	MONACO
CANADA	NETHERLANDS
CHILE	NEW ZEALAND
CHINA	NORWAY
CUBA	PAKISTAN
DENMARK	PARAGUAY
DOMINICAN REPUBLIC	PHILIPPINES
FINLAND	POLAND
FRANCE	PORTUGAL
GERMANY	REPUBLIC OF SOUTH AFRICA
GREAT BRITAIN and NORTHERN IRELAND	SPAIN
GREECE	SWEDEN
GUATEMALA	THAILAND
ICELAND	TURKEY
INDIA	UNITED ARAB REPUBLIC
INDONESIA	UNITED STATES OF AMERICA
IRAN	VENEZUELA
	YUGOSLAVIA

DIRECTING COMMITTEE

President : Ammiraglio di Divisione A. VIGLIERI, Italian Navy

Director : Vice-Almirante A. DOS SANTOS FRANCO, Brazilian Navy

TABLE OF CONTENTS JULY 67

— Towed echosounders for parallel sounding (I. ENGELMANN)	7
— Sea level variation in the Sea of Japan (E. LISITZIN)	11
— Currents in the Eastern Mediterranean (I. ENGEL)	23
— On N. F. Kudriancev and E. G. Nikiforov's article "About the choice of effective constructions of the measurement instruments and their optimal parameters for the measurement of sea-currents in the undulating water layer" (J. KARWOWSKI)	41
— Campaign for determining the longitude of the fundamental point of the astronomic observatory in Naples. I. — The Chauvenet Problem and the determination of longitude by meridian observations (E. FICHERA & A. PUGLIANO)	73
— Simultaneous determinations of longitude and latitude in Africa with the prismatic astrolabe (G. ZIMMERMANN)	97
— Geodetic connexion between France and North Africa by simultaneous sighting on the Echo I artificial satellite (IGN, France).	101
— Geodetic flare triangulation (IGN, France)	115
— The tide prediction centenary of the United States Coast and Geodetic Survey (S. D. HICKS)	121
— The Rance tidal energy installation (A. GOUGENHEIM)	133
— The African coastal charting programme of the United States of America (V. T. MISCOSKI)	141
— The engineering for production of a recording current meter (G. F. HODGES)	151
— Book reviews	169
— Bibliography	173