



THE INTERNATIONAL HYDROGRAPHIC REVIEW



**INTERNATIONAL HYDROGRAPHIC BUREAU
MONACO**

Vol. XLV, No. 2
(No. 83 OF THE SERIES)

JULY 1968



INTERNATIONAL HYDROGRAPHIC BUREAU SPECIAL PUBLICATION 39

2nd edition, 1965

RADIO AIDS

TO MARITIME NAVIGATION AND HYDROGRAPHY

Special Publication No. 39 of the International Hydrographic Bureau entitled **Radio Aids to Maritime Navigation and Hydrography** deals with the principles and gives a general description of radioelectric systems and instruments used in navigation and hydrographic surveying. The 2nd edition, 1965, of this work is a complete revision and recast of the 1st edition issued in 1956, with new additions. It includes the total number of Supplementary Papers which have already been published, and contains the following chapters and sections :

INTRODUCTION.

CHAPTER I. — Spectrum and Propagation of Electromagnetic Waves :

1. Frequency Spectrum of Electromagnetic Waves;
2. Propagation of Electromagnetic Waves.

CHAPTER II. — Radio Systems used in Maritime Navigation :

1. Radio Direction-finding; 2. Loran; 3. Decca; 4. Consol; 5. Radar.

CHAPTER III. — Radio Systems used in Hydrographic Surveying :

1. Decca; 2. Shoran; 3. Electronic Position Indicator (E.P.I.); 4. Shoran and E.P.I. in Offshore Hydrographic Surveying; 5. Raydist; 6. Lorac; 7. Rana; 8. Hi-Fix; 9. Hydrodist; 10. Microwave Position-Fixing System (M.P.F.S.); 11. Derveaux; 12. Toran.

CHAPTER IV. — Computation and Plotting of Hyperbolic Lattices :

1. General; 2. Methods of the Danish Hydrographic Office; 3. Methods of the French Hydrographic Office; 4. Method of the U.S. Naval Oceanographic Office; 5. Method of the Swedish Hydrographic Department; 6. Methods of the Netherlands Hydrographic Office; 7. Methods of the British Naval Hydrographic Office.

CHAPTER V. — Electromagnetic Systems in Geodetic Surveying :

1. General Aspects and Use of Radio Positioning Systems; 2. Aga Geodimeter; 3. Tellurometer; 4. Micro-Dist (Electrotape).

This work, in loose-leaf form, thus permitting subsequent additions, is on sale at \$ 15.00. It includes about 550 pages and 270 figures.

It will continue to be brought up to date in the future by the publication of Supplementary Papers, whose issue will be announced in both the **International Hydrographic Review** and the **International Hydrographic Bulletin**.

SUPPLEMENTARY PAPERS TO SP 39

The 10 Supplementary Papers already published are the following :

PAPER 1 : Tellurometer and Micro-Dist (44 pages), price \$ 1.00.

PAPER 2 : Raydist, Hydrodist, M.P.F.S. (Microwave Position-fixing System) and Derveaux (72 pages), price \$ 2.00.

PAPER 3 : Decca in Hydrographic Surveys. Lorac, Rana and Hi-Fix (88 pages), price \$ 2.50.

PAPER 4 : Decca in Navigation (32 pages), price \$ 1.00.

PAPER 5 : Loran (56 pages), price \$ 2.00.

PAPER 6 : AGA Geodimeter (23 pages), price \$ 0.70.

PAPER 7 : Shoran and EPI (46 pages), price \$ 1.20.

PAPER 8 : Radio Direction - Finding, Consol, Radar (46 pages), price \$ 1.20.

PAPER 9 : Introduction, Wave Propagation, Geodetic Use of Radio Positioning Systems (35 pages), price \$ 1.00.

PAPER 10 : Toran, Computation and Plotting of Hyperbolic Lattices (88 pages), price \$ 2.50.

A Special Supplementary Paper containing the Preface, the Table of Contents and the General Index has been issued (23 pages), price : \$ 0.50.

Finally, a loose-leaf cover for filing the various Supplementary Papers making up the 2nd edition of the SP 39, is available at the price of \$ 1.50.

SUPPLEMENTS TO THE INTERNATIONAL HYDROGRAPHIC REVIEW

The purpose of these Supplements is to complete the basic work that SP 39 represents, by publishing articles, some of which give the practical points of view or the conclusions of the users of electromagnetic instruments and systems, and the others may be technical and scientific notes in connection with the theoretical subjects dealt with in SP 39. Other articles are either outlines of systems, whose development is contemplated or the improvement of those already existing.

A bibliography is also included in these Supplements.

The Supplements already published are :

- VOLUME 1, October 1960 (148 pages), price \$5.00.
- VOLUME 2, October 1961 (158 pages), price \$5.00.
- VOLUME 3, October 1962 (101 pages), price \$3.00.
- VOLUME 4, December 1963 (128 pages), price \$4.00.
- VOLUME 5, April 1964 (108 pages), price \$3.00.
- VOLUME 6, September 1965 (122 pages), price \$4.00.
- VOLUME 7, June 1967 (65 pages), price \$2.00.


Later Volumes will be announced in the **International Hydrographic Review** and the **International Hydrographic Bulletin**.

Conditions of sale of International Hydrographic Bureau publications are as follows :

Orders may be sent either to a bookseller or direct to the International Hydrographic Bureau, Avenue President J.F. Kennedy, Monte-Carlo (Principauté de Monaco). Owing to exchange fluctuations, prices are quoted U.S. dollars. Packing and shipping expenses are extra.


Payment to the International Hydrographic Bureau may be made by international money order, by cheque payable in Monaco, or by transfer to the bank account of the International Hydrographic Bureau at either Barclays Bank Ltd., Chief Foreign Branch, 152-156 Upper Thames Street, London, E.C.4. or Barclays Bank Ltd. (D.C.O.) 120 Broadway, New York, N.Y., U.S.A. Postage stamps, coins and banknotes are not accepted.

A 25 % discount on the price quoted is allowed to booksellers. A reduction of 30 % is granted to government offices of Member States of the Bureau and to their naval or merchant marine officers, on condition that the order is placed direct with the Bureau.



BATHYTHERMOGRAPH (BT)

The illustration shows the improved model BT, complete with its accessories, which comes packed in a strong, shock-proof carrying case. All improvements have been field tested and accepted by the U.S. Navy, as well as other oceanographic research groups. The BT operates at various depths, down to 900 feet (275 meters) and may be towed at ship speeds up to 20 knots. When in service, the BT stylus makes a trace on a glass slide which indicates the measured temperatures and depths during the towing cycle. Sensitivity and accuracy are guaranteed; the device will operate without hysteresis.



OCEANOGRAPHIC WINCHES

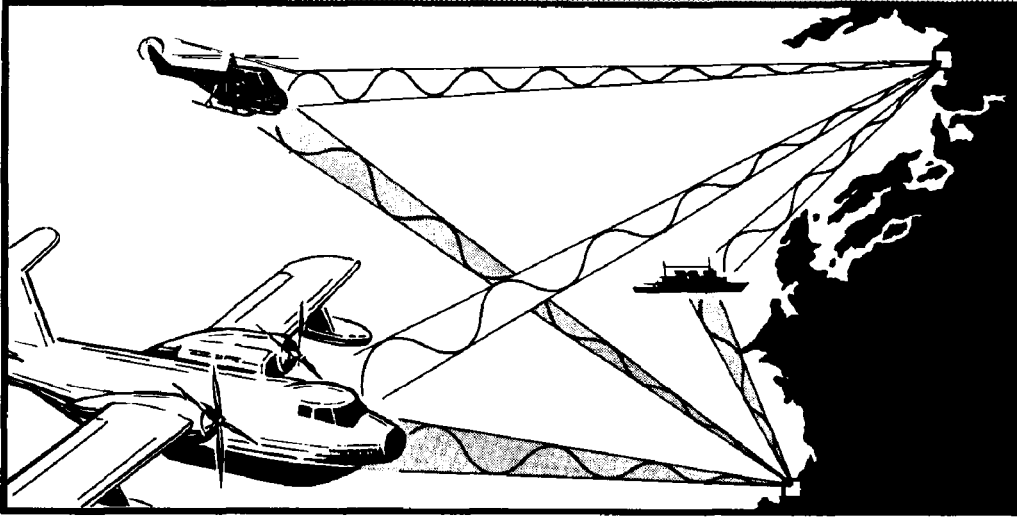
Heavy duty oceanographic winches are available for all wire diameters, with large capacity drums, either with electric motor or hydraulic systems, rated at from 1 to 30 HP. The standard 3 HP BT winch may also be used for light oceanographic survey work as the drum holds 1,000 meters of wire. The winches are carefully built for heavy service and minimum maintenance. They are used aboard leading research ships operating in all oceans, including the Antarctic. Additional equipment such as meter wheels, oceanographic wire, current meters, water bottles, bottom samplers, etc. are available in various sizes and types.

G. M. MFG. & INSTRUMENT CORP.

— 12 East 12 St., New York, 3, N.Y. U.S.A. —

WORLD'S LEADING SUPPLIER OF OCEANOGRAPHIC INSTRUMENTS

ONLY RAYDIST Offers Non-Line-of-Sight Simultaneous Multi-Party/Range-Range Positioning



RAYDIST... the most precise RADIOLOCATION SYSTEM available today

For Hydrography, Geophysical Exploration, Oceanography, Ship Testing, Dredging, Marine Navigation. RAYDIST is the only non-line-of-sight system capable of simultaneous multi-party, range-range operation. No need to time-share . . . RAYDIST gives continuous range information from two base stations operating with one or more aircraft and surface ships simultaneously.

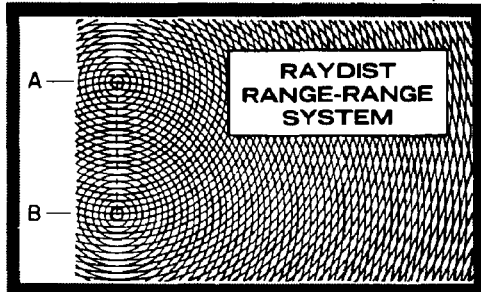
RAYDIST is the most tested, most reliable system available. Its dependability has been proven under all environments — from Alaska and Antarctica to the Equator. RAYDIST is completely flexible, can be equipped with automatic course and position plotters and other peripheral equipment to suit specific needs. RAYDIST is portable, easy to install, simple to maintain.

No other range measuring system has RAYDIST precision and capabilities. Contact us and prove it to yourself.

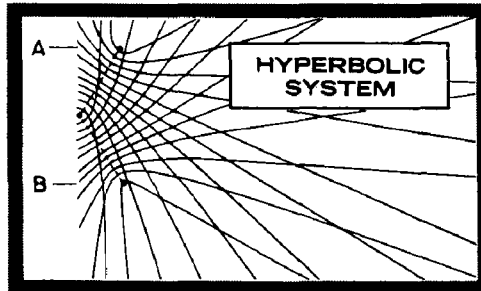



HASTINGS-RAYDIST, Inc.

Hampton, Virginia • Tel.: Area Code 703 - PAck 3-6531



Lane intersection pattern and spacing of RAYDIST Range-Range (above) is far more uniform than possible with any hyperbolic system (below). RAYDIST, also, is not limited in effective distance to line-of-sight. Compare the RAYDIST pattern above to the usual hyperbolic pattern below (both have equal base lines A to B) to see how Range-Range gives far better positioning accuracy and positioning than any other system available.





**Change over to precise over-water position fixing
with a LORAC* RADIOLOCATION
SYSTEM by SEISCOR**

LORAC phase-comparison radiolocation systems feature universal calibration, lane identification, and remote controlled networks. Applications include position fixing for hydrographic and geodetic surveying, oceanography, missile launching, tracking, and recovery, submarine cable laying, geophysical exploration, first order trilateration, dredging, and harbor navigation.

Seiscor's LORAC Section offers a complete integrated service, including superior, field proven products, trained engineers, and computing facilities.



**Contact SEISCOR Division of Seismograph Service Corporation,
P. O. Box 1590, Tulsa, Oklahoma 74102.**

**Trademark of Seismograph Service Corporation*



Seismograph Service Corporation
A SUBSIDIARY OF RAYTHEON COMPANY

MINIMUM SCOPE ANCHOR




LOWERING PENETRA-
TING HOLDING

O.R.E. MINIMUM SCOPE ANCHORS

A new, proven design for low cost, minimum scope anchors to moor buoys or other devices at any depth. The anchor with suspension rig is stable during lowering and is designed to dig into soft bottoms, preventing lifting or skipping. Operates with nearly vertical cable angles, reducing the amount of cable needed for permanent mooring. Available in a variety of sizes up to 20 000 lbs (9 000 kg).

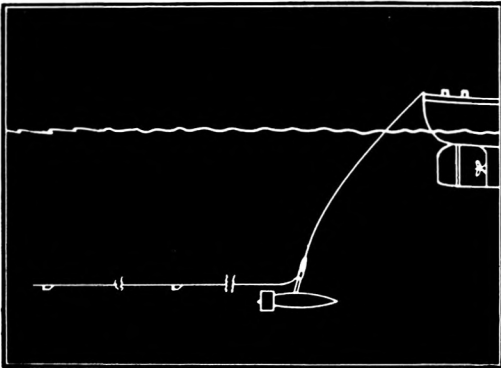
O.R.E. BOTTOM PINGER

A proven self-powered, widely used signalling device which is attached to the end of the oceanographic wire and permits accurate location aboard ship regardless of water current structure or wire configuration. It is very useful for lowering instruments to or near the ocean bottom and may be used to position water bottles, bottom sampling equipment, deep-sea cameras, or other equipment we offer. The signal can be received on any 10 or 12 Kc ship sonar system. The pinger has a special casing to withstand pressures at any ocean depth.




O.R.E. GEOMAGNETIC ELECTROKINETOGRAPH (GEK)

The GEK reliably measures surface water current velocities while being towed at speeds up to 12 knots. This system has been proven to provide accurate recording of water velocities down to 0.1 knot. The GEK includes a calibrated recorder with geomagnetic compensation features, highly stable electrodes with cable and a depressor.



O.R.E. TOWED TRANSDUCER VEHICLE


This enclosure of fiberglass construction is hydrodynamically designed for "quiet listening". Transducers placed in the vehicle receive signals without interference from the ship's sound or motion, thereby permitting rapid and noise-free operation with increased sensitivity. It may be towed at speeds up to 20 knots at any depth, carrying a payload of 100 lbs (45 kg). Faired (low-drag) cable for rapid and noise free towing is available.



G. M. MFG. & INSTRUMENT CORP.

— 12 East 12 St., New York, 3, N.Y. U.S.A. —

WORLD WIDE DISTRIBUTORS OF ORE INSTRUMENTS
MANUFACTURERS OF ALL TYPES OF OCEANOGRAPHIC INSTRUMENTS



For Accurate Positioning— Autotape is the Answer!

For accurate offshore positioning, Cubic Autotape Electronic Positioner has many applications. Check this list:

- Drill Rig Location
- Pipeline Surveys
- Dredging
- Harbor Sounding
- Geophysical Surveys
- Submarine Cable Laying
- Bottom Sampling
- Underwater Recovery
- Underwater Photography
- Acoustic Studies
- Aircraft Flight Test
- Military Positioning

All-weather Autotape is the first really portable positioning system combining automatic operation with high accuracy.

Here's how it works. The Autotape uses microwave phase comparison to measure ranges from a shipboard or airborne Interrogator to two Responders located on known points.

The Interrogator presents a direct digital readout of the two ranges once

per second. A printer is available for permanent recording.

Its accuracy is 0.5 meters + 1:100,000 under typical field conditions. It can operate up to 30 miles, and at relative velocities up to 80 knots. Line-crossing techniques can extend ranges to over 100 miles and higher velocities are obtainable.

Transistorized for portability, system units are very compact. Responders are only 8 x 11 x 14", the largest antenna is just 3 feet long. Set-up time is reduced to a minimum.

Autotape has only two simple operating controls. Once turned on—Autotape can operate unattended, with a Printer to record data. No lane counting—and no complex recalibration in the field.

Truly no other system like it! Only Autotape combines real portability, microwave accuracy and automated operation. For additional details, write Cubic Corporation, Dept. G-191, Electronic Surveying Division, San Diego, California 92123.

CUBIC CORPORATION 
ELECTRONIC SURVEYING DIVISION



Cubic Electrotape meets the tough test of surveying around Florida waterways— cuts cost by 76%

When Tri-County Engineering, Inc., of Naples, Florida, tested Cubic Electrotape against chain surveying methods, it pitted the electronic surveying instrument against the toughest terrain. Electrotape was used to measure distances between brush-covered islands and across the widest, deepest part of the Inland Waterway.

Two crewmen surveyed in 2 hours with Electrotape as much as 4 men covered with chain in 9 hours. They were able to measure accurate distances with the portable Electrotape over water and through woods.

With Electrotape, the company cut its cost on this job by 76% over chain—passed generous savings to its client and still realized additional profit. Learn how you can own Electrotape for just \$295 a month—less than the cost of a crewman. For details, just mail the coupon.



CUBIC CORPORATION ELECTRONIC SURVEYING DIVISION

Dept. G-188, San Diego, California 92123. Please send more details on Electrotape.

Name _____

Company _____ Phone _____

Address _____

City _____ State _____ Zip _____


FRENCH INSTITUTE OF NAVIGATION

3, Avenue Octave-Gréard — 75 - PARIS (7^e)

**Publishes a Technical Review on
Maritime and Aerial Navigation
entitled :**

NAVIGATION

which is issued quarterly



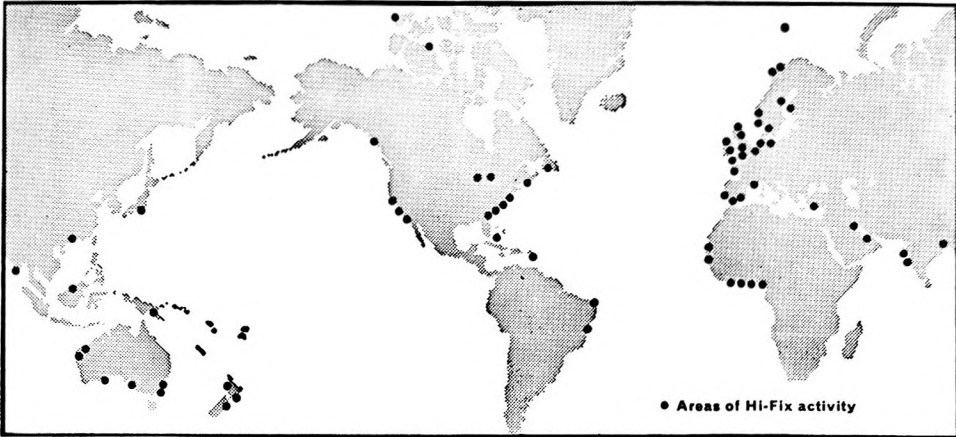
● **Membership.** — Applications should be addressed to the Secretary-General. Admission is decided by the Council. Navigation is despatched regularly to Members of the French Institute of Navigation.

● **Annual Dues :**

- Active Members **45 F**
- Associate Members (resident abroad) **50 F**

● **Payment.** — Preferably by bank transfer or postal payment to the Association's Postal Order Account : **I.F.N. 1581-32 Paris.**

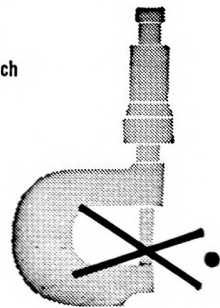
Bank cheques payable in Paris in French francs, are accepted.



The Decca Navigator Company Limited provides a comprehensive 'world-wide' survey service including a range of position fixing systems, survey ships, sub-bottom profiling equipment, chart preparation, computing and teams of professional surveyors. All types of hydrographic and oceanological reports can be undertaken either in their entirety or in part. Data logging and other advanced systems for these fields of activity are available and the Company's services are presently employed in such operations as pipeline route surveys, oil exploration, offshore rig positioning, sea-bed investigation, cable laying, channel surveys, aggregate search and hydrographic surveys for various purposes

DECCA FOR SURVEY

The Decca Navigator Company Limited, Decca House, Albert Embankment, London, SE1
 Decca Survey Systems Inc., 3418 Mercer, Houston, Texas, USA
 Decca Systems Incorporated, 1707 L Street N.W., Washington D.C. 20036





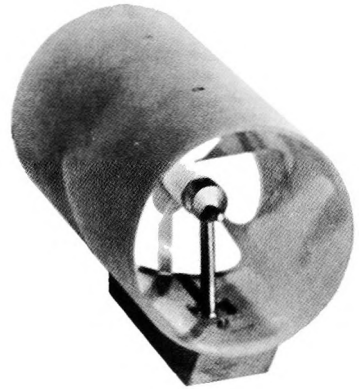

MARINE ADVISERS, INC.

Current Meters
Designed for application



Q-15 incorporates a new design concept that screens out the turbulent water motion associated with wave action and provides accurate measurement of the remaining steady-state current velocity.

The **Q-9** system combines the Savonius rotor with a direction sensor and readout to provide a complete current speed-direction measuring system.



The **Q-8** is a small, portable and economical current measuring system for linear measurement of current speeds to 15 knots. This meter is relatively insensitive to vertical motion caused by heaving of the ship.

MARINE ADVISERS, INC. Box 1963, La Jolla, Calif. 92037 U.S.A.

Exports Sales and Service :

AEROMARITIME, INC., 2008 Hillyer Pl., N.W. Washington
D.C. 20009

Bendix  **Oceanics**




MARINE ADVISERS, INC.

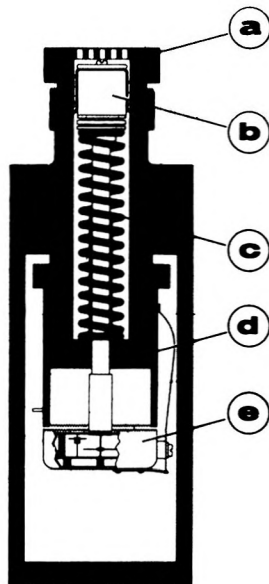
Model T-1c Bathykymograph



T-1c is a simple self-contained mechanical device which senses and plots water depth as a function of time. This model requires no external electrical power, providing a unit that is inexpensive and virtually trouble-free.



The principal parts of the instrument are (a) the cylindrical pressure case, (b) a watertight piston on which the external water pressure acts, (c) a linear spring which opposes the water pressure, (d) a fixed interior cylinder around which a piece of standard-size, wax-coated chart paper is clamped, and (e) a manually-wound clock-type drive mechanism which is attached to the piston shaft and on which is mounted a stylus.



MARINE ADVISERS, INC. Box 1963, La Jolla, Calif. 92037 U.S.A.

Exports Sales and Service :


AEROMARITIME, INC., 2008 Hillyer Pl., N.W. Washington
D.C. 20009

Bendix **Oceanics**

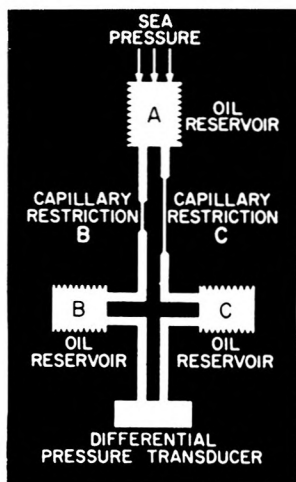


MARINE ADVISERS, INC.

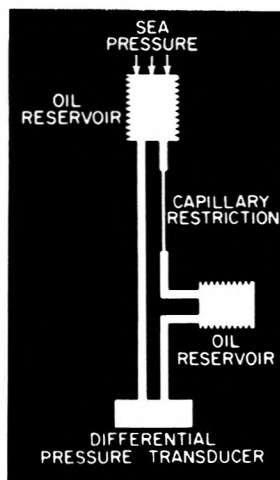
Wave Measuring Systems



The **Q-6** (shown with **A-2b** sensor) operates with either the **A-1a** long-wave sensor or the **A-2b** sea-swell sensor. It contains a power supply for sensor excitation, a programmer for controlling recording speed, a strip chart recorder, and calibration circuitry. It is connected to the underwater sensor with a four-conductor sea cable.



The **A-1a** sensor is the Frank Snodgrass Mark III. Both very fast pressure changes (i. e., sea-swell) and very slow pressure changes (i. e., tides) are removed by hydraulic filters.



The **A-2b** is the Frank Snodgrass Mark X design. Very slow pressure changes (such as tides) are removed by the hydraulic filter leaving a clear record of sea-swell.

MARINE ADVISERS, INC. Box 1963, La Jolla, Calif. 92037 U.S.A.


Exports Sales and Service :

AEROMARITIME, INC., 2008 Hillyer Pl., N.W. Washington
D.C. 20009




MARINE ADVISERS, INC.

Hydro-optical Instruments



C-1a provides a means of measuring the ambient irradiance at any chosen depth in a body of water, and from the rate of decay of this parameter with depth, it is possible to obtain the diffuse attenuation coefficient K for the natural light field. Outputs of the underwater cell (left) and deck cell (right), are compared by the deck readout unit (not shown).



Model C-2a is a precise instrument for measuring the beam attenuation coefficient. The light source and two photovoltaic cells are contained in the underwater prove (photo above). The outputs from the two cells are compared by means of a null balancing system, and the final reading is the ratio of the output from the receiver to that from the reference cell.

MARINE ADVISERS, INC. Box 1963, La Jolla, Calif. 92037 U.S.A.

Exports Sales and Service :

AEROMARITIME, INC., 2008 Hillyer Pl., N.W. Washington
D.C. 20009

THE JOURNAL OF THE INSTITUTE OF NAVIGATION



The Journal regularly publishes authoritative papers on every aspect of navigation, including hydrography and oceanography. In addition it includes a record of current navigational work, reviews of important books, and other matters of concern to those interested in navigation. It is published quarterly, from January, and costs 30s. (125s. per annum post free). Subscriptions should be addressed to the Institute.

THE INSTITUTE OF NAVIGATION

**at the Royal Geographical Society, 1 Kensington Gore
London, S. W. 7**

**THE
INTERNATIONAL HYDROGRAPHIC REVIEW**

FOREWORD

The International Hydrographic Review is published in January and July of each year in both English and French editions. The Bureau welcomes articles on hydrographic, topographic and photogrammetric surveying, radio aids, navigation and allied subjects, new instruments and equipment, new hydrographic ships and boats as well as articles on the history and organization of hydrographic offices.

An honorarium of 15 gold francs (about 5 U.S. dollars) per printed page of 600 words will be paid for all original articles accepted, including tables and diagrams but excluding photographs. In addition the Bureau will, upon request, supply each author free of charge with a total of 50 reprints of his article in one of the two official languages of the Bureau (or with 25 in English and 25 in French).

Articles should be in English or French, typewritten, double spaced, and if possible in duplicate. However, in order to achieve a well-balanced distribution of subject matter in the various issues of the Review the Directing Committee reserves the right to print articles in an appropriate issue.

Deadline notice

January issue will close 1 August
July issue on 1 February

Articles should be addressed to :

The President of the Directing Committee,
INTERNATIONAL HYDROGRAPHIC BUREAU,
Avenue Président J.F. Kennedy

MONTE-CARLO,
(Principality of Monaco).

The Directing Committee are not responsible for statements made or opinions expressed in articles or papers published in this Review when written by authors who are not members of the Directing Committee or of the staff of the International Hydrographic Bureau.


Information concerning advertisements in the Review will be supplied on request.

Price : 6.00 U.S. Dollars. For conditions of sale see *List of Publications and prices.*

THE INTERNATIONAL HYDROGRAPHIC REVIEW

Vol. XLV

N^o 2



(N^o 83 OF THE SERIES)

PUBLISHED BY

THE

INTERNATIONAL HYDROGRAPHIC BUREAU

Avenue Président J. F. Kennedy, Monte-Carlo

MONACO

PRINCIPALITY



JULY 1968

IMPRIMERIE LOUIS-JEAN

GAP

INTERNATIONAL HYDROGRAPHIC BUREAU

MEMBER STATES

ARGENTINA
AUSTRALIA
BRAZIL
BURMA
CANADA
CHILE
CHINA
CUBA
DENMARK
DOMINICAN REPUBLIC
FINLAND
FRANCE
GERMANY
GREECE
GUATEMALA
ICELAND
INDIA
INDONESIA
IRAN
ITALY

JAPAN
KOREA
MONACO
NETHERLANDS
NEW ZEALAND
NORWAY
PAKISTAN
PARAGUAY
PHILIPPINES
POLAND
PORTUGAL
REPUBLIC OF SOUTH AFRICA
SPAIN
SWEDEN
THAILAND
TURKEY
UNITED ARAB REPUBLIC
UNITED KINGDOM
UNITED STATES OF AMERICA
VENEZUELA
YUGOSLAVIA

DIRECTING COMMITTEE

President : Ingénieur Hydrographe Général de 1^e Classe Guy CHATEL,
Marine française (Ret.).

Directors : Captain Victor A. MOITORET, U.S. Navy (Ret.).
Captain Isaac V. TEGNER, Royal Danish Navy (Ret.).

TABLE OF CONTENTS

-- U.S. Coast and Geodetic Survey Ships <i>McArthur</i> and <i>Davidson</i> (H. W. FROME)	7
— A criterion for optimum stocks of nautical charts (W. LANGERAAR)	15
— Digital deep-sea sounding library : Description and Index List (M. DISHON and B. HEEZEN)	23
— A new technique for echo sounding corrections (T. V. RYAN and P. J. GRIM)	41
— A bathymetric and geological survey in the Middle Adriatic Sea (L. TROTTI)	59
— Automatic recording and processing of marine geophysical data (T. D. ALLAN, A. JOHANSEN and C. MONTANARI)	73
— Campaign for determining the longitude of the fundamental point of the Astronomic Observatory in Naples. III. The equation for longitude (E. FICHERA)	95
— Vertical deflection from dip observation (A. M. SINZI, N. OWAKI and H. SUZUKI)	129
— Towards a progress in nautical information (L. OUDET)	149
— Luminous intensity and range of lights — Geographic range (P. BLAISE and P. PÉTRY)	161
— Variation of sea level at Alexandria (S. H. SHARAF EL DIN and E. M. RIFAT)	175