

551.05
H 995
V 48
No. 2

2078

THE INTERNATIONAL HYDROGRAPHIC REVIEW




**INTERNATIONAL HYDROGRAPHIC BUREAU
MONACO**

Vol. XLVIII, No 2
(N. 89 OF THE SERIES)

JULY 1971





INTERNATIONAL HYDROGRAPHIC BUREAU SPECIAL PUBLICATION 39

2nd edition, 1965

RADIO AIDS

TO MARITIME NAVIGATION AND HYDROGRAPHY

Special Publication No. 39 of the International Hydrographic Bureau entitled **Radio Aids to Maritime Navigation and Hydrography** deals with the principles and gives a general description of radioelectric systems and instruments used in navigation and hydrographic surveying. The 2nd edition, 1965, of this work is a complete revision and recast of the 1st edition issued in 1956, with new additions. It includes the total number of Supplementary Papers which have already been published, and contains the following chapters and sections :

INTRODUCTION.

CHAPTER I. — Spectrum and Propagation of Electromagnetic Waves :

1. Frequency Spectrum of Electromagnetic Waves;
2. Propagation of Electromagnetic Waves.

CHAPTER II. — Radio Systems used in Maritime Navigation :

1. Radio Direction-finding; 2. Loran; 3. Decca; 4. Consol; 5. Radar; 6. Omega.

CHAPTER III. — Radio Systems used in Hydrographic Surveying :

1. Decca; 5. Raydist; 6. Lorac; 7. Rana; 8. Hi-Fix; 9. Hydrodist; 12. Toran.

CHAPTER IV. — Computation and Plotting of Hyperbolic Lattices :

1. General; 2. Methods of the Danish Hydrographic Office; 3. Methods of the French Hydrographic Office; 4. Method of the U.S. Naval Oceanographic Office; 5. Method of the Swedish Hydrographic Department; 6. Methods of the Netherlands Hydrographic Office; 7. Methods of the British Naval Hydrographic Office.

CHAPTER V. — Electromagnetic Systems in Geodetic Surveying :

1. General Aspects and Use of Radio Positioning Systems; 2. Aga Geodimeter; 3. Tellurometer; 4. Micro-Dist (Electrotape).

This work, in loose-leaf form, thus permitting subsequent additions, is on sale at \$ 15.00. It includes about 550 pages and 270 figures.

SUPPLEMENTARY PAPERS TO SP 39

The 10 Supplementary Papers already published are the following :

PAPER 1: Tellurometer and Micro-Dist (44 pages), price \$1.00.

PAPER 2: Raydist, Hydrodist, M.P.F.S. (Microwave Position-fixing System) and Derveaux (72 pages), price \$2.00.

PAPER 3: Decca in Hydrographic Surveys, Lorac, Rana and Hi-Fix (88 pages), price \$2.50.

PAPER 4: Decca in Navigation (32 pages), price \$1.00.

PAPER 5: Loran (56 pages), price \$2.00.

PAPER 6: AGA Geodimeter (23 pages), price \$0.70.

PAPER 7: Shoran and EPI (46 pages), price \$1.20.

PAPER 8: Radio Direction - Finding, Consol, Radar (46 pages), price \$1.20.

PAPER 9: Introduction, Wave Propagation, Geodetic Use of Radio Positioning Systems (35 pages), price \$1.00.

PAPER 10: Toran, Computation and Plotting of Hyperbolic Lattices (88 pages), price \$2.50.

A Special Supplementary Paper containing the Preface, the Table of Contents and the General Index has been issued (23 pages), price : \$ 0.50.

Finally, a loose-leaf cover for filing the various Supplementary Papers making up the 2nd edition of the SP 39, is available at the price of \$ 1.50.

SUPPLEMENTS TO THE INTERNATIONAL HYDROGRAPHIC REVIEW

The purpose of these Supplements is to complete the basic work that SP 39 represents, by publishing articles, some of which give the practical points of view or the conclusions of the users of electromagnetic instruments and systems, and the others may be technical and scientific notes in connection with the theoretical subjects dealt with in SP 39. Other articles are either outlines of systems, whose development is contemplated or the improvement of those already existing.

A bibliography is also included in these Supplements.

The Supplements already published are :

- VOLUME 1, October 1960 (148 pages), price \$ 5.00.
- VOLUME 2, October 1961 (158 pages), price \$ 5.00.
- VOLUME 3, October 1962 (101 pages), price \$ 3.00.
- VOLUME 4, December 1963 (128 pages), price \$ 4.00.
- VOLUME 5, April 1964 (108 pages), price \$ 3.00.
- VOLUME 6, September 1965 (122 pages), price \$ 4.00.
- VOLUME 7, June 1967 (65 pages), price \$ 2.00.

Conditions of sale of International Hydrographic Bureau publications are as follows :

Orders may be sent either to a bookseller or direct to the International Hydrographic Bureau, Avenue President J.F. Kennedy, Monte-Carlo (Principauté de Monaco). Owing to exchange fluctuations, prices are quoted U.S. dollars. Packing and shipping expenses are extra.


Payment to the International Hydrographic Bureau may be made by international money order, by cheque payable in Monaco, or by transfer to the bank account of the International Hydrographic Bureau at either Barclays Bank Ltd., Chief Foreign Branch, 152-156 Upper Thames Street, London, E.C.4. or Barclays Bank Ltd. (D.C.O.) 120 Broadway, New York, N.Y., U.S.A. Postage stamps, coins and banknotes are not accepted.

A 25 % discount on the price quoted is allowed to booksellers. A reduction of 30 % is granted to government offices of Member States of the Bureau and to their naval or merchant marine officers, on condition that the order is placed direct with the Bureau.

NOTICE TO SUBSCRIBERS


INDEX OF ARTICLES OF THE INTERNATIONAL HYDROGRAPHIC REVIEW

To mark the 50th Anniversary of its foundation, the International Hydrographic Bureau has issued and distributed to IHO Member hydrographic offices a recapitulative subject index of articles and book reviews published in the International Hydrographic Review since the year 1942, in both English and French versions. Articles appearing in the first eighteen volumes — that is, up to the year 1941 — have not been included. Copies are also available for sale (price \$ 1.00 US, plus postage).



BATHYTHERMOGRAPH (BT)

The illustration shows the improved model BT, complete with its accessories, which comes packed in a strong, shock-proof carrying case. All improvements have been field tested and accepted by the U.S. Navy, as well as other oceanographic research groups. The BT operates at various depths, down to 900 feet (275 meters) and may be towed at ship speeds up to 20 knots. When in service, the BT stylus makes a trace on a glass slide which indicates the measured temperatures and depths during the towing cycle. Sensitivity and accuracy are guaranteed; the device will operate without hysteresis.



OCEANOGRAPHIC WINCHES

Heavy duty oceanographic winches are available for all wire diameters, with large capacity drums, either with electric motor or hydraulic systems, rated at from 1 to 30 HP. The standard 3 HP BT winch may also be used for light oceanographic survey work as the drum holds 1,000 meters of wire. The winches are carefully built for heavy service and minimum maintenance. They are used aboard leading research ships operating in all oceans, including the Antarctic. Additional equipment such as meter wheels, oceanographic wire, current meters, water bottles, bottom samplers, etc. are available in various sizes and types.

G. M. MFG. & INSTRUMENT CORP.

— 12 East 12 St., New York, 3, N.Y. U.S.A. —

WORLD'S LEADING SUPPLIER OF OCEANOGRAPHIC INSTRUMENTS

Autotape[®] makes precision offshore hydrographic surveys.

And money.

Install a simple-to-operate Autotape Positioner and you're in business. Then as Autotape starts to grow on you, so do the profits. For a complete Hydrographic Survey System, you can expand Autotape to record ranges, depths and time—even to make x-y plots. And it's still simple enough for one man to operate.


All-weather Autotape will automatically measure two ranges per second at distances up to 60 miles. Precision microwave techniques accurately position the vessel for underwater pipelaying, drilling rig location, soundings, dredging, cable laying or for any other marine survey/location application. Everything is compact, solid state and portable... and the entire system can be set up in just a few minutes.

Customize Autotape to meet your exact requirements with a digital depth sounder, digital real-time clock and complete recording system. The recorder stores ranges, depths and time on magnetic or punched paper tape for computer processing.

For x-y plotting, add a position plotter that automatically plots the track of the vessel and provides left-right and to-from steering indicators.

Start with a complete system or use Cubic's building block approach to have a complete positioning, sounding, data recording or plotting system that's right on the money. And it's so simple that we've explained it all in a 12-minute 16mm film that's available on loan. Just write Cubic Industrial Co., Dept. J-153, 4285 Ponderosa, San Diego, California 92123.

CUBIC INDUSTRIAL CO.
a division of Cubic Corporation



(Autotape is right on the money)

THE JOURNAL OF THE INSTITUTE OF NAVIGATION



The Journal regularly publishes authoritative papers on every aspect of navigation, including hydrography and oceanography. In addition it includes a record of current navigational work, reviews of important books, and other matters of concern to those interested in navigation. It is published quarterly, from January, and costs 30s. (125s. per annum post free). Subscriptions should be addressed to the Institute.

THE INSTITUTE OF NAVIGATION

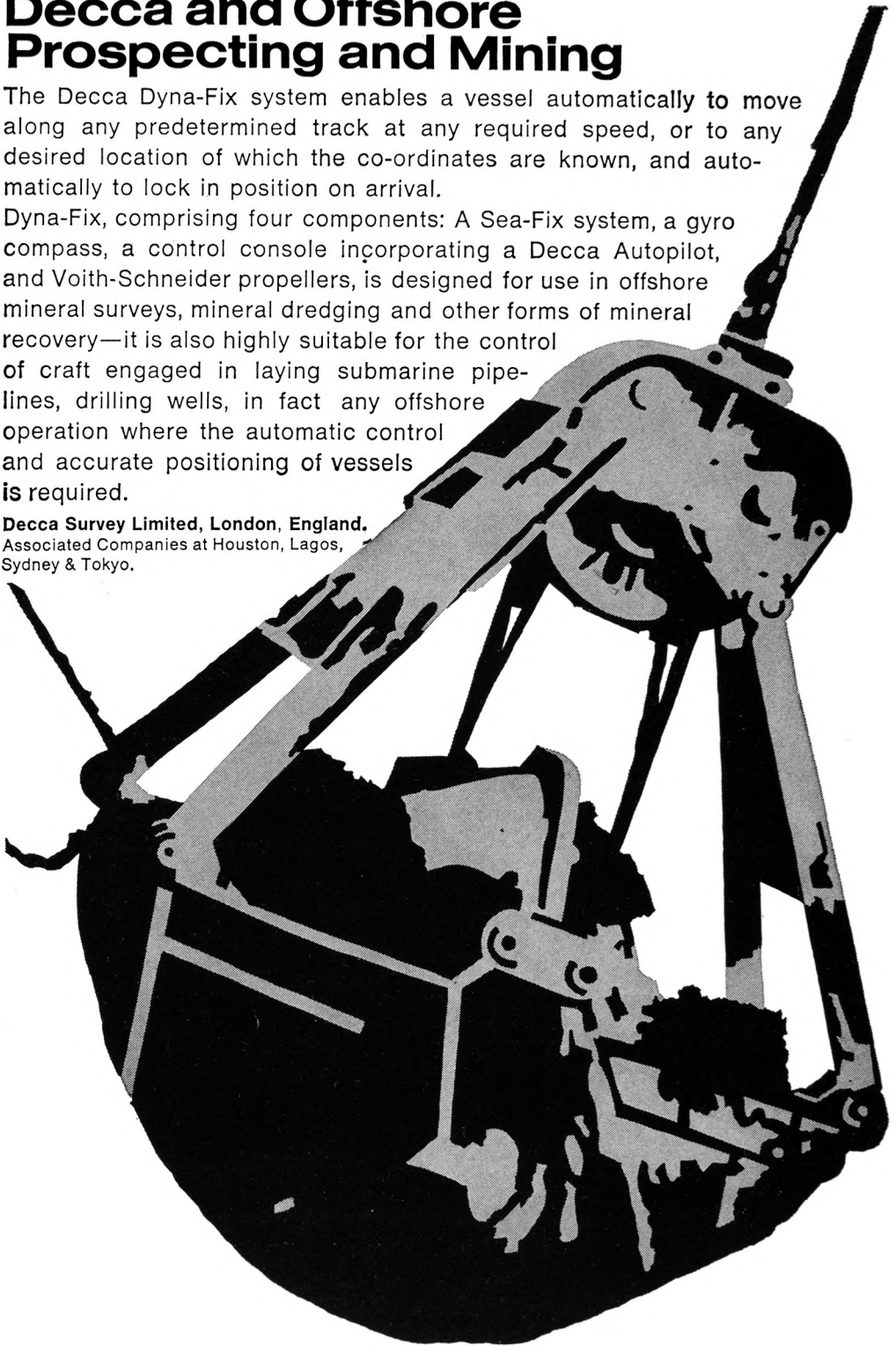
**at the Royal Geographical Society, 1 Kensington Gore
London, S. W. 7**

Decca and Offshore Prospecting and Mining

The Decca Dyna-Fix system enables a vessel automatically to move along any predetermined track at any required speed, or to any desired location of which the co-ordinates are known, and automatically to lock in position on arrival.

Dyna-Fix, comprising four components: A Sea-Fix system, a gyro compass, a control console incorporating a Decca Autopilot, and Voith-Schneider propellers, is designed for use in offshore mineral surveys, mineral dredging and other forms of mineral recovery—it is also highly suitable for the control of craft engaged in laying submarine pipelines, drilling wells, in fact any offshore operation where the automatic control and accurate positioning of vessels is required.

Decca Survey Limited, London, England.
Associated Companies at Houston, Lagos,
Sydney & Tokyo.




FRENCH INSTITUTE OF NAVIGATION

3, Avenue Octave-Gréard — 75 - PARIS (7^e)

**Publishes a Technical Review on
Maritime and Aerial Navigation
entitled :**

NAVIGATION

which is issued quarterly



● **Membership.** — Applications should be addressed to the Secretary-General. Admission is decided by the Council. Navigation is despatched regularly to Members of the French Institute of Navigation.

● **Annual Dues :**

— Active Members	45 F
— Associate Members (resident abroad)	50 F

● **Payment.** — Preferably by bank transfer or postal payment to the Association's Postal Order Account : **I.F.N. 1581-32 Paris.**

Bank cheques payable in Paris in French francs, are accepted.

They all specified Raydist:

N. S. Savannah, S. S. Manhattan, U. S. S. Constellation, Enterprise (CVA-65), S. S. (N) Spadefish, Kitty Hawk (CVA-63), SSB (N) Sam Houston, Forrestal (CVA-59), U. S. S. Manhattan, S. S. United States, U. S. S. Independence (CVA-62), J. F. Kennedy (CVA-67), S. S. Failaika, S. S. Old Colony Mariner, S. S. North Dakota, F. S. 790, S. S. Esso Gettysburg, S. S. Washington, S. S. Jamestown, S. S. Sirius, S. S. Canopus, S. S. Esso Lexington, S. S. Fort Fetterman, S. S. Santa Rosa, S. S. Brazil, S. S. Sansinena, S. S. Comet, U.S.N.S. Taurus, S. S. Lake Palourde, S. S. Julesburg, S. S. Mobiloil, S. S. American Explorer, U. S. S. Ability, S. S. Surveyor, S. S. James Lykes, S. S. Esso Baltimore, S. S. Mormacpride, S. S. Export Adventurer, S. S. Mormacove, S. S. Solon Turman, S. S. Orion Hunter, U. S. S. John Marshall, S. S. Brinton Lykes, S. S. African Comet, S. S. American Challenger, U. S. S. Thomas Jefferson, S. S. Santa Magdalena, U. S. S. Lafayette, U. S. S. Alexander Hamilton, U. S. S. Andrew Jackson, U. S. S. Woodrow Wilson, U. S. S. Nathan Hale, S. S. Esso Chile, U. S. S. Henry Clay, U. S. S. Daniel Boone, U. S. S. Daniel Webster, U. S. S. Tecumseh, U. S. S. John Adams, U. S. S. Gasimir Pulaski, U. S. S. Ulysses Grant, U. S. S. Stonewall Jackson, U. S. S. James Madison, S. S. Mormacargo, U. S. S. John C. Calhoun, U. S. S. Von Steuben, S. S. American Racer, U. S. S. Sam Rayburn, U. S. S. Nathaniel Green, S. S. Esso Houston, S. S. Esso New Orleans, S. S. Louise Lykes, U. S. S. Ben Franklin, U. S. S. Simon Bolivar, U. S. S. Kamehameha, U. S. S. Lewis & Clark, U. S. S. George Washington, U. S. S. James K. Polk, Oceanographer, S. S. Santa Lucia, U. S. S. George C. Marshall, U. S. S. George W. Carver, U. S. S. Flasher, U. S. S. Patrick Henry, U. S. S. Robert E. Lee, U. S. S. Henry L. Stimson, U. S. S. Queenfish, McArthur, Sir Francis Scott Key, Mariano G. Vallejo, Frederick Lykes, USCGS Hamilton, U. S. S. Sturgeon, U. S. S. Will Rogers, SS (N) Ray, U. S. S. Sea Lion, S. S. (N) Pargo, S. S. President Van Buren, LCM-27, LCM, LCM, U. S. S. Permit, U. S. S. Compass Island, SSB (N) Ethan Allen, SS (N) Lapon, S. S. President Grant, U. S. S. Independence (CVA-62), S. S. Adm. William M. Callaghan, SS (N) Greenling, U. S. S. Keithley, SS (N) GATA, M. S. S. Fairweather, U. S. N. S. Dutton, U. S. S. Plunger, SSB (N) Thomas A. Edison, S. S. Ponce De Leon, S. S. Delta Argentina, SSB (N) John Marshall, SSB (N) Thomas Jefferson, SS (N) Whale, S. S. American Lancer, SS (N) Hammerhead, SS (N) Tautog, SSB (N) Alexander Hamilton, Sea Witch, S. S. Alaskan Mail, U. S. N. S. Keithley, SSB (N) Lafayette, SS (N) Gurnard, SS (N) Sunfish, SS (N) Aspro, USNS Bowditch, SS (N) Sea Devil, SSB (N) Andrew Jackson, S. S. Mormacsea, SSB (N) Nathan Hale, SS (N) Bergall, SS (N) Narwhal, F. D. Roosevelt (CVB-41), SSB (N) Woodrow Wilson, SS (N) Cutlass, SS (N) Dace, SS (N) Puffer, SSB (N) James Monroe, SS (N) Seahorse, SSB (N) John Adams, SS (N) Grayling, SSB (N) Daniel Webster, ESSO San Francisco, SS (N) Barb, SS America, SS (N) Finback, SS (N) Flying Fish, Baton Rouge, OSS-3 Researcher, ESSO Philadelphia, SS (N) Trepang, SS (B) Von Steuben, Chemical Tanker, SS (B) N Grant, SS (N) Bluefish, SS (B) N Tecumseh, Enterprise (CVA-65), SS (N) Billfish.

They all used Raydist either to calibrate and confirm the accuracy of their navigation systems or for performance tests. Find out why Raydist is the world's new standard of accuracy and dependability. Write or phone:



TELEDYNE HASTINGS-RAYDIST

P. O. Box 1275
Hampton, Virginia 23361, U.S.A.
Telephone: (703) 723-6531
TWX: (710) 822 0085

CABLE ADDRESS: "HASTRAY"

**THE
INTERNATIONAL HYDROGRAPHIC REVIEW**

FOREWORD

The International Hydrographic Review is published in January and July of each year in both English and French editions. The Bureau welcomes articles on hydrographic, topographic and photogrammetric surveying, radio aids, navigation and allied subjects, new instruments and equipment, new hydrographic ships and boats as well as articles on the history and organization of hydrographic offices.

An honorarium of 15 gold francs (about 5 U.S. dollars) per printed page of 600 words will be paid for all original articles accepted, including tables and diagrams but excluding photographs. In addition the Bureau will, upon request, supply each author free of charge with a total of 50 reprints of his article in one of the two official languages of the Bureau (or with 25 in English and 25 in French).

Articles should be in English or French, typewritten, double spaced, and if possible in duplicate. However, in order to achieve a well-balanced distribution of subject matter in the various issues of the Review the Directing Committee reserves the right to print articles in an appropriate issue.

Deadline notice

January issue will close 1 August
July issue on 1 February

Articles should be addressed to :

The President of the Directing Committee,
INTERNATIONAL HYDROGRAPHIC BUREAU,
Avenue Président J.F. Kennedy
MONTE-CARLO,
(Principality of Monaco).

The Directing Committee are not responsible for statements made or opinions expressed in articles or papers published in this Review when written by authors who are not members of the Directing Committee or of the staff of the International Hydrographic Bureau.

Information concerning advertisements in the Review will be supplied on request.


Price 6.00 U.S. Dollars.

For conditions of sale see *List of Publications and Prices.*

THE INTERNATIONAL HYDROGRAPHIC REVIEW

Vol. XLVIII

No 2



(N° 89 OF THE SERIES)

PUBLISHED BY

THE

INTERNATIONAL HYDROGRAPHIC BUREAU

Avenue Président J. F. Kennedy, Monte-Carlo

MONACO

PRINCIPALITY



JULY 1971

IMPRIMERIE LOUIS-JEAN

GAP

INTERNATIONAL HYDROGRAPHIC ORGANIZATION

MEMBERS OF THE IHO (*)

ARGENTINA	IRAN
AUSTRALIA	*ITALY
BRAZIL	JAPAN
*BURMA	KOREA
CANADA	MONACO
CHILE	NETHERLANDS
CHINA	NEW ZEALAND
*COLOMBIA	NORWAY
CUBA	PAKISTAN
*DEMOCRATIC REPUBLIC OF THE CONGO	*PHILIPPINES
DENMARK	*POLAND
*DOMINICAN REPUBLIC	PORTUGAL
*ECUADOR	REPUBLIC OF SOUTH AFRICA
FINLAND	SPAIN
FRANCE	*SWEDEN
GERMANY	*THAILAND
GREECE	*TURKEY
GUATEMALA	UNITED ARAB REPUBLIC
ICELAND	UNITED KINGDOM
INDIA	UNITED STATES OF AMERICA
INDONESIA	*VENEZUELA
	YUGOSLAVIA

(*) Countries marked with an asterisk have not yet completed action to become Parties to the Convention on the IHO but, as former IHB Members, they retain all privileges of membership in the IHO until 22 September 1972.

INTERNATIONAL HYDROGRAPHIC BUREAU

DIRECTING COMMITTEE

President : Ingénieur Hydrographe Général de 1^{re} Classe Guy CHATEL,
Marine française (Ret.).

Directors : Captain Victor A. MOITORET, U.S. Navy (Ret.).
Captain Isaac V. TEGNER, Royal Danish Navy (Ret.).

TABLE OF CONTENTS

— The International Hydrographic Bureau : 50 years of progress (V.A. MOITORET)	7
— 250 years of hydrography in France (A. GOUGENHEIM)	31
— A portable digital sounding system for Arctic use (P.G. JOLLY-MORE)	35
— The use of a dual frequency echo sounder in sounding an irregular bottom (C.G. McQ. WEEKS)	43
— Bottom sediment distribution in certain inshore waters of Hong Kong (W.D. CHESTERMAN, H.K. WONG)	51
— Resolution in continuous seismic profiling (O. LEENHARDT)	71
— Automatic cartography : Special problems of hydrographic charting (A.R. BOYLE)	85
— Two-star fix without use of altitude difference method (S.M. KOTLARIĆ)	90
— The mean water level at Pointe-au-Pere as used for the International Great Lakes Datum (1955) (G. DOHLER)	117
— Sea level instrumentation, its limitations and the optimisation of the performance of conventional gauges in Great Britain (G.W. LENNON)	129
— Notes on hydrographic assistance to the solution of sea boundary problems (M. THAMSBORG)	149
— Errata Vol. XLVIII, No. 1, January 1971	161