


05
5
0
1

Carriet Irving Library
MAR 16 1914
New Brunswick

THE INTERNATIONAL HYDROGRAPHIC REVIEW




**INTERNATIONAL HYDROGRAPHIC BUREAU
MONACO**

Vol. L, No 1
(N° 92 OF THE SERIES)

JANUARY 1973

435160



INTERNATIONAL HYDROGRAPHIC BULLETIN

Supplement to the INTERNATIONAL HYDROGRAPHIC REVIEW

A monthly journal, published by the International Hydrographic Bureau for the benefit of the world hydrographic community, in a bi-lingual edition (English and French), 28 × 19 cm in size, with an average of 40 pages per issue, and comprising :

SECTION I — News from Hydrographic Offices; Appointments of Hydrographers; New Membership of the IHO; Reports on various international Commissions and Committees; Training programmes in hydrographic surveying; Recent developments in hydrographic instrumentation; Work being undertaken by the Bureau; Status of work on the General Bathymetric Chart of the Oceans and the International Set of Charts. Also covered are development and research in the field of hydrography, descriptions of new survey vessels and progress in standardization of charts.

SECTION II — Reports on hydrographic surveys carried out, or planned for the future, by various countries.

SECTION III — Listings of new charts and new editions of charts published by Member States, with their reference number, title, limits, scale and number of edition. Charts in preparation are also listed.

SECTION IV — New publications.

1. New editions of all the standard nautical publications (Sailing Directions, Lists of Lights, Tide and Current Tables, Radio Signals, Radio Aids to Navigation, Catalogues).
2. Lists of selected publications and articles of particular interest to hydrographers.
3. Reviews of some recent publications of more particular interest to hydrographers.

The **International Hydrographic Bulletin** is distributed free to the Hydrographic Office of governments belonging to the International Hydrographic Organization.

It is also available for sale to the public on yearly subscription (price : 45 French Francs) or per copy (4.50 French Francs) plus postage.

The conditions of sale for International Hydrographic Bureau publications are given **after** the next advertisement.

RADIO AIDS

TO MARITIME NAVIGATION AND HYDROGRAPHY

SPECIAL PUBLICATION No. 39 OF THE INTERNATIONAL HYDROGRAPHIC BUREAU

2nd edition, 1965

Special Publication No. 39 of the International Hydrographic Bureau entitled **Radio Aids to Maritime Navigation and Hydrography** deals with the principles and gives a general description of radioelectric systems and instruments used in navigation and hydrographic surveying. The 2nd edition, 1965, of this work is a complete revision and recast of the 1st edition issued in 1956, with new additions. It includes the total number of Supplementary Papers which have already been published, and contains the following chapters and sections :

INTRODUCTION.

CHAPTER I. — Spectrum and Propagation of Electromagnetic Waves :

1. Frequency Spectrum of Electromagnetic Waves;
2. Propagation of Electromagnetic Waves.

CHAPTER II. — Radio Systems used in Maritime Navigation :

1. Radio Direction-finding; 2. Loran; 3. Decca; 4. Consol; 5. Radar; 6. Omega.

CHAPTER III. — Radio Systems used in Hydrographic Surveying :

1. Decca; 5. Raydist; 6. Lorac; 7. Rana; 8. Hi-Fix; 9. Hydrodist; 12. Toran.

CHAPTER IV. — Computation and Plotting of Hyperbolic Lattices :

1. General; 2. Methods of the Danish Hydrographic Office; 3. Methods of the French Hydrographic Office; 4. Method of the U.S. Naval Oceanographic Office; 5. Method of the Swedish Hydrographic Department; 6. Methods of the Netherlands Hydrographic Office; 7. Methods of the British Naval Hydrographic Office.

CHAPTER V. — Electromagnetic Systems in Geodetic Surveying :

1. General Aspects and Use of Radio Positioning Systems; 2. Aga Geodimeter; 3. Tellurometer; 4. Micro-Dist (Electrotape).

This work, in loose-leaf form, thus permitting subsequent additions, is on sale at 85.00 French Francs. It includes about 550 pages and 270 figures.

SUPPLEMENTARY PAPERS TO SP 39

The 11 Supplementary Papers already published are the following :

- PAPER 1: Tellurometer and Micro-Dist (44 pages), price 5.50 French Francs.
PAPER 2: Raydist, Hydrodist, M.P.F.S. (Microwave Position-fixing System) and Derveaux (72 pages), price 5.50 French Francs.
PAPER 3: Decca in Hydrographic Surveys, Lorac, Rana and Hi-Fix (88 pages), price 14.00 French Francs.
PAPER 4: Decca in Navigation (32 pages), price 5.50 French Francs.
PAPER 5: Loran (56 pages), price 11.00 French Francs.

PAPER 6 : AGA Geodimeter (23 pages), price 4.00 French Francs.

PAPER 7 : Discontinued.

PAPER 8 : Radio Direction - Finding, Consol, Radar (46 pages), price 7.00 French Francs.

PAPER 9 : Introduction, Wave Propagation, Geodetic Use of Radio Positioning Systems (35 pages), price 5.50 French Francs.

PAPER 10 : Toran, Computation and Plotting of Hyperbolic Lattices (88 pages), price 14.00 French Francs.

PAPER 11 : System Omega (14 pages), price 3.00 French Francs.

A Special Supplementary Paper containing the Preface, the Table of Contents and the General Index has been issued (23 pages), price : 4.00 French Francs.

Finally, a loose-leaf cover for filing the various Supplementary Papers making up the 2nd edition of the SP 39, is available at the price of 8.50 French Francs.

SUPPLEMENTS TO THE INTERNATIONAL HYDROGRAPHIC REVIEW

The purpose of these Supplements is to complete the basic work that SP 39 represents, by publishing articles, some of which give the practical points of view or the conclusions of the users of electromagnetic instruments and systems, and the others may be technical and scientific notes in connection with the theoretical subjects dealt with in SP 39. Other articles are either outlines of systems, whose development is contemplated or the improvement of those already existing.

A bibliography is also included in these Supplements.

The Supplements already published are :

VOLUME 1, October 1960 (148 pages), price 28.00 French Francs.

VOLUME 2, October 1961 (158 pages), price 28.00 French Francs.

VOLUME 3, October 1962 (101 pages), price 17.00 French Francs.

VOLUME 4, December 1963 (128 pages), price 22.50 French Francs.

VOLUME 5, April 1964 (108 pages), price 17.00 French Francs.

VOLUME 6, September 1965 (122 pages), price 22.50 French Francs.

VOLUME 7, June 1967 (65 pages), price 11.50 French Francs.

Conditions of sale of International Hydrographic Bureau publications are as follows :

Orders may be sent either to a bookseller or direct to the International Hydrographic Bureau, Avenue President J.F. Kennedy, Monte-Carlo (Principauté de Monaco). Owing to exchange fluctuations, prices are quoted U.S. dollars. Packing and shipping expenses are extra.

Payment to the International Hydrographic Bureau may be made by international money order, by cheque payable in Monaco, or by transfer to the bank account of the International Hydrographic Bureau at either Barclays Bank Ltd., Chief Foreign Branch, 152-156 Upper Thames Street, London, E.C.4. or Barclays Bank Ltd. (D.C.O.) 120 Broadway, New York, N.Y., U.S.A. Postage stamps, coins and banknotes are not accepted.

A 25 % discount on the price quoted is allowed to booksellers. A reduction of 30 % is granted to government offices of Member States of the Bureau and to their naval or merchant marine officers, on condition that the order is placed direct with the Bureau.


FRENCH INSTITUTE OF NAVIGATION

3, Avenue Octave-Gréard — 75 - PARIS (7^e)

**Publishes a Technical Review on
Maritime and Aerial Navigation
entitled :**

NAVIGATION

which is issued quarterly




● **Membership.** — Applications should be addressed to the Secretary-General. Admission is decided by the Council. Navigation is despatched regularly to Members of the French Institute of Navigation.

● **Annual Dues :**

— Active Members **65 F**
— Associate Members (resident abroad) . . . **75 F**

● **Payment.** — Preferably by bank transfer or postal payment to the Association's Postal Order Account : **I.F.N. 1581-32 Paris.**

Bank cheques payable in Paris in French francs, are accepted.



KAHLSICO BATHYTHERMOGRAPH (BT) is an efficient and reliable apparatus which graphically records on a gold-plated glass slide both temperature and depth measurements as the BT is towed through the water at speeds up to 20 knots. It may be used to depths of 270 meters (900 ft) with reliable and accurate data provided on the glass slide. As illustrated, the equipment comes complete with all accessories, including a calibrated grid with viewer, all packed in a special, compartmented storage case.



HYDROLAB SYSTEM, a modern and reliable in-situ apparatus consisting of a control unit, cable and underwater sonde with sensors to measure various parameters including Temperature, Depth, Conductivity, Dissolved Oxygen, pH, etc. A field recorder provides a graphic record.

Consult us with regard to your needs for other instruments such as Fog Alarm Systems for platforms or coastlines, Tide Gauges, Current Meters, Underwater Acoustical Devices, etc.



P. O. Box 947, EL CAJON, California 92022, U. S. A.

Our Instruments Are In World-wide Use
HYDROLOGY - OCEANOGRAPHY - METEOROLOGY


THE JOURNAL OF NAVIGATION



The Journal regularly publishes authoritative papers on every aspect of navigation, including hydrography and oceanography. In addition it includes a record of current navigational work, reviews of important books, and other matters of concern to those interested in navigation. It is published quarterly, from January, and costs £ 1.50 (£ 6.35 per annum post free). Subscriptions should be addressed to the Institute.


THE ROYAL INSTITUTE OF NAVIGATION

**at the Royal Geographical Society, 1 Kensington Gore
London, S. W. 7**



The new Decca Trisponder 202A. A low-cost microwave position fixing system. With a range of up to 15 miles and accuracy of a few metres, the Trisponder enables accurate positioning of vessels, vehicles, and aircraft engaged in hydrographic, marine environmental, geophysical and resource surveys. Automatic with ranges displayed in metres, and compatible with Decca Survey Track Plotter. Capability to select and display ranges from any 2 of 4 remote transponders, for added flexibility. Multi-user.

- Rugged, yet lightweight and capable of rapid deployment in the field.
- Transponders built to military specifications. Low power consumption and minimum logistic support.
- Available now, at a low market price.




Decca Trisponder

ds



Decca Survey, Ltd. L11 2 14. A subsidiary of Decca Instruments Ltd. of Leamington Spa, Warwickshire, CV32 9EF.



How do you mark the spot at sea?

Accurate position measurement is our business. Our modern Raydist DR-S system can "mark the spot" within a few feet for your off-shore work hundreds of miles seaward.

To get continuous, repeatable data we use shore stations—just two of them. We made our shore station electronic packages 100 percent solid state for highest reliability, light weight (only 27 pounds) and low power (just 2 amps at 24 volts DC). It takes about two hours to put a station into operation, making Raydist by far the most portable radio-location system available for use beyond line-of-sight.

Do you have unusual or demanding requirements? Raydist has enough built-in flexibility to handle just about anything you can come up with, such as four-party range-range operation, unlimited-user passive operation, and enough output flexibility to handle our wide selection of control and display accessories, or to interface directly with your computer or digital tape recorder. We can even provide our unique HALOP alternate coordinate geometry by means of an inexpensive attachment.

To find out more about Raydist DR-S and the complete line of Raydist accessories, call or write:



TELEDYNE HASTINGS-RAYDIST

P. O. Box 1275

Hampton, Virginia 23361, U.S.A.

Telephone: (703) 723-6531

TWX: (710) 822 0085

CABLE ADDRESS: "HASTRAY", Hampton, Virginia

**THE
INTERNATIONAL HYDROGRAPHIC REVIEW**

FOREWORD

The International Hydrographic Review is published in January and July of each year in both English and French editions. The Bureau welcomes articles on hydrographic, topographic and photogrammetric surveying, radio aids, navigation and allied subjects, new instruments and equipment, new hydrographic ships and boats as well as articles on the history and organization of hydrographic offices.

An honorarium of 15 gold francs (about 5 U.S. dollars) per printed page of 600 words will be paid for all original articles accepted, including tables and diagrams but excluding photographs. In addition the Bureau will, upon request, supply each author free of charge with a total of 50 reprints of his article in one of the two official languages of the Bureau (or with 25 in English and 25 in French).

Articles should be in English or French, typewritten, double spaced, and if possible in duplicate. However, in order to achieve a well-balanced distribution of subject matter in the various issues of the Review the Directing Committee reserves the right to print articles in an appropriate issue.

Deadline notice

January issue will close 1 August
July issue on 1 February

Articles should be addressed to :

The President of the Directing Committee,
INTERNATIONAL HYDROGRAPHIC BUREAU,
Avenue Président J.F. Kennedy
MC - MONTE-CARLO
(Principality of Monaco).

The Directing Committee are not responsible for statements made or opinions expressed in articles or papers published in this Review when written by authors who are not members of the Directing Committee or of the staff of the International Hydrographic Bureau.

Information concerning advertisements in the Review will be supplied on request.

Price 33.50 French Francs.

For conditions of sale see *List of Publications and Prices.*

THE INTERNATIONAL HYDROGRAPHIC REVIEW

Vol. L

No 1



(No 92 OF THE SERIES)

PUBLISHED BY

THE

INTERNATIONAL HYDROGRAPHIC BUREAU

Avenue Président J. F. Kennedy, Monte-Carlo

MONACO

PRINCIPALITY



JANUARY 1973

IMPRIMERIE LOUIS-JEAN

GAP

INTERNATIONAL HYDROGRAPHIC ORGANIZATION

MEMBERS OF THE IHO ^(*)

ARGENTINA	IRAN
AUSTRALIA	*ITALY
BRAZIL	JAPAN
*BURMA	KOREA
CANADA	MONACO
CHILE	NETHERLANDS
CHINA	NEW ZEALAND
*COLOMBIA	NORWAY
CUBA	PAKISTAN
*DEMOCRATIC REPUBLIC OF ZAIRE	PHILIPPINES
DENMARK	POLAND
DOMINICAN REPUBLIC	PORTUGAL
ECUADOR	REPUBLIC OF SOUTH AFRICA
FINLAND	SPAIN
FRANCE	SWEDEN
GERMANY	THAILAND
GREECE	TURKEY
GUATEMALA	UNITED ARAB REPUBLIC
ICELAND	UNITED KINGDOM
INDIA	UNITED STATES OF AMERICA
INDONESIA	*VENEZUELA
	YUGOSLAVIA

(*) Countries marked with an asterisk have not yet completed action to become Parties to the Convention on the IHO.

INTERNATIONAL HYDROGRAPHIC BUREAU

DIRECTING COMMITTEE

- Président* : Rear Admiral G. S. RITCHIE, C.B., D.S.C., F.R.I.C.S., Royal British Navy (Ret.).
- Directors* : Rear Admiral J. C. TISON, Jr., USNOAA (Ret.).
Commodore D.C. KAPOOR, AVSM, Indian Navy (Ret.).

TABLE OF CONTENTS

— International cooperation in hydrography (G.S. RITCHIE)	7
— Deep draught surveys in the Southern North Sea (H.H. van WEELDE)	13
— The new Danish DK/SQN-1 echosounding and data processing system (I. ENGELMANN)	25
— Distance keeping and frequency synchronization in Swedish hydrographic surveying (parallel sounding) — 1972 (L. MALMQUIST) . .	35
— Development of the MRB 201/301 (A.G. MARSHALL)	43
— “HYDAS” and “HYSURCH” — The present and future in hydrographic survey systems at the U.S. Naval Oceanographic Office (F.L. SLATTERY)	77
— The Omega system of global navigation (G.P. ASCHE)	87
— Results of recent experiments with Differential Omega (G. NARD).	101
— Deep ocean floor mapping for scientific purposes and the application of automatic cartography (A.S. LAUGHTON, D.G. ROBERTS, R. GRAVES)	125
— The value of a nautical chart (L. OUDET)	149