


197
105
175
2
1

Harriet Irving Library
APK 1974
University of New Brunswick

THE INTERNATIONAL HYDROGRAPHIC REVIEW



**INTERNATIONAL HYDROGRAPHIC BUREAU
MONACO**

Vol. LII N° 1

(N° 96 OF THE SERIES)

JANUARY 1975

509157



THE INTERNATIONAL HYDROGRAPHIC ORGANIZATION

an intergovernmental organization
also publishes the

INTERNATIONAL HYDROGRAPHIC BULLETIN

A monthly journal, published by the International Hydrographic Bureau for the benefit of the world hydrographic community, in a bi-lingual edition (English and French), 21 × 30 cm in size, with an average of 30 pages per issue, and comprising :

SECTION I — News from Hydrographic Offices; Appointments of Hydrographers; New Membership of the IHO; Reports on various international commissions and committees; Training programmes in hydrographic surveying; Recent developments in hydrographic instrumentation; Operational assessments of equipment; Work being undertaken by the Bureau; Work on the General Bathymetric Chart of the Oceans and the International Set of Charts. Also covered are development and research in the field of hydrography, descriptions of new survey vessels and progress in standardization of charts.

SECTION II — Reports on hydrographic surveys carried out, or planned for the future, by various countries.

SECTION III — Listings of new charts and new editions published by Member States, with their reference number, title, limits, scale and date of publication. Charts and new editions in preparation are also listed. Status catalogue of International Charts in the International Set of Charts, with their International reference number, title, limits, scale, date of publication, and the names of the producer and any printer nations. Publication and new editions of Sailing Directions, Lists of Lights, Tide and Current Tables, Radio Signals, Radio Aids to Navigation, Catalogues.

SECTION IV — Lists of selected recent publications and articles concerning hydrography and allied disciplines.
Reviews of some recent publications of particular interest to hydrographers.

The **International Hydrographic Bulletin** is distributed free to the Hydrographic Office of governments belonging to the International Hydrographic Organization.

It is also available for sale to the public on yearly subscription (price 60 French Francs) or per copy (6.00 French Francs) plus postage.

The conditions of sale for International Hydrographic Bureau publications are given overleaf.

INTERNATIONAL HYDROGRAPHIC BUREAU

Some Special Publications :

RADIO AIDS
TO MARITIME NAVIGATION AND HYDROGRAPHY
(S.P. 39 - 2nd Edition, 1965 - reprinted 1969)

The principles of radioelectronic systems and instruments used in navigation and hydrographic surveying are outlined, and a general description is given of a number of these systems.

The publication has been completely recast and revised since the issue of the first edition in 1956, and additional matter has been incorporated.

All Supplementary Papers published to date are included.

The following subjects are treated.

1. The spectrum and propagation of electromagnetic waves.
2. Equipment for use in marine navigation: Radio direction-finding, Loran, Decca, Consol, Radar, and Omega.
3. Equipment for use in hydrographic surveying: Decca, Raydist, Lorac, Rana, Hi-Fix, Hydrodist, Sea-Fix, and Toran.
4. Computation and plotting of hyperbolic lattices: the methods used by various Hydrographic Offices (Denmark, France, U.S.A., Sweden, Netherlands, United Kingdom).
5. Equipment for use in geodetic surveying: General aspects and use of radio positioning systems, Aga geodimeter, Tellurometer, Electrotape.

The work is published in loose-leaf form and contains approximately 550 pages with about 270 figures.

Price 85 French Francs.

SUPPLEMENTS TO THE INTERNATIONAL HYDROGRAPHIC REVIEW

These supplements complement the information given in IHO Special Publication No. 39. They include user reports on the systems described in that work, and technical and scientific notes and articles outlining new developments.

The seven volumes are available gratis (postage only).

HYDROGRAPHIC DICTIONARY

(THIRD EDITION)

Special Publication No. 32

A dictionary containing definitions of over 5600 current technical terms. In its bilingual version has full definitions in both English and French.

The indexed lists of equivalent terms in Italian and Spanish will be available later in 1975 as Supplements to SP 32. Other languages will be added later.

Price : 70 French Francs (English/French)
45 French Francs (English only)

Now available

The 1975 Edition of the YEARBOOK

of the

INTERNATIONAL HYDROGRAPHIC ORGANIZATION

containing particulars about Hydrographic Services throughout the world, together with details about the scope of their work.

This invaluable reference work also features particulars about the participation of the forty-four maritime nations whose Governments are Members of the International Hydrographic Organization.

Price : 35.00 French Francs.



Conditions of sale of International Hydrographic Bureau Publications

Prices are quoted in French Francs. IHB invoices will be expressed in French Francs or in US \$ at current exchange rates, as appropriate. Packing and postage or shipping expenses will be added to invoices.

A discount of 25 % on list prices is allowed to booksellers. A 30 % reduction is granted to government offices, naval and merchant marine officers and practising hydrographic surveyors of IHO Member States ordering direct from the Bureau.

Payments may be made to the International Hydrographic Bureau by international money order or by cheque.

No credit can be allowed on unwanted publications unless returned immediately.

Orders can be sent either to a bookseller or direct to :

International Hydrographic Bureau, Avenue Président J.F. Kennedy,
MC MONTE-CARLO, Principality of Monaco.

Teleph : 30.65.87 — Teleg : BURHYDINT, Monaco. Telex : 46 870 MCS CARLO


MICROFILMS

of all issues of the

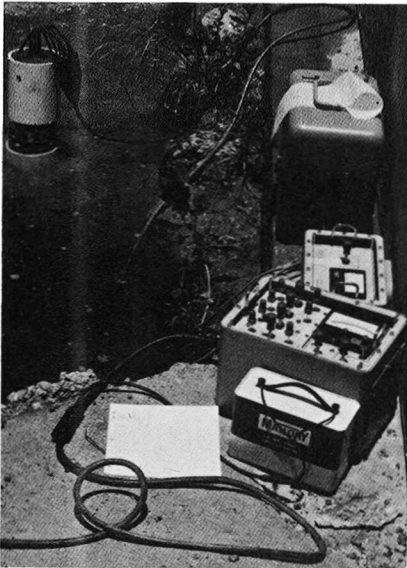
INTERNATIONAL HYDROGRAPHIC REVIEW

can be ordered through Xerox University Microfilms at either 300 North Zeeb Road, ANN ARBOR, Michigan 48106, U.S.A., or St. Johns Road, Tylers Green, PENN, Bucks, England, to whom all enquiries for this service should be addressed.


Xerographic copies of out-of-print issues of the complete Review, as well as of individual articles can also be supplied.



KAHLSICO BATHYTHERMOGRAPH (BT) is an efficient and reliable device which graphically records on a gold-plated glass slide both temperature and depth measurements as the BT is towed through the water at speeds up to 15 knots. It may be used to depths of 270 meters (900 ft). As illustrated, the equipment comes complete with all accessories, including a calibrated grid, viewer and thermometer, all packed in a special, compartment storage case.



HYDROLAB SYSTEM, a modern and reliable in-situ measuring and monitoring system consisting of a control unit, cable and underwater sonde with sensors to measure various parameters including Temperature, Depth, Conductivity, Dissolved Oxygen, pH, Specific Ion, etc. Accessory recorders and data loggers are available.




REMOTE CURRENT METER, uses a special Savonius rotor and coupled compass to provide accurate measurements of water speed and direction. Special design features make this the most reliable unit available. Accessory recorders and data loggers can be provided.

Consult us with regard to your needs for other instruments such as Fog Alarm Systems for platforms or coastlines, Tide Gauges, Current Meters, Corers, Dredges, etc.



P. O. Box 947, EL CAJON, California 92022, U. S. A.
 Telex : 697906 Telephone : (714) 444-2158

Our Instruments Are In World-wide Use
 HYDROLOGY — OCEANOGRAPHY — METEOROLOGY



How do you mark the spot at sea?

Accurate position measurement is our business. Our modern Raydist DR-S system can "mark the spot" within a few feet for your off-shore work hundreds of miles seaward.

To get continuous, repeatable data we use shore stations—just two of them. We made our shore station electronic packages 100 percent solid state for highest reliability, light weight (only 27 pounds) and low power (just 2 amps at 24 volts DC). It takes about two hours to put a station into operation, making Raydist by far the most portable radio-location system available for use beyond line-of-sight.

Do you have unusual or demanding requirements? Raydist has enough built-in flexibility to handle just about anything you can come up with, such as four-party range-range operation, unlimited-user passive operation, and enough output flexibility to handle our wide selection of control and display accessories, or to interface directly with your computer or digital tape recorder. We can even provide our unique HALOP alternate coordinate geometry by means of an inexpensive attachment.

To find out more about Raydist DR-S and the complete line of Raydist accessories, call or write:



TELEDYNE HASTINGS-RAYDIST

P. O. Box 1275

Hampton, Virginia 23361, U.S.A.

Telephone: (703) 723-6531

TWX: (710) 822 0085

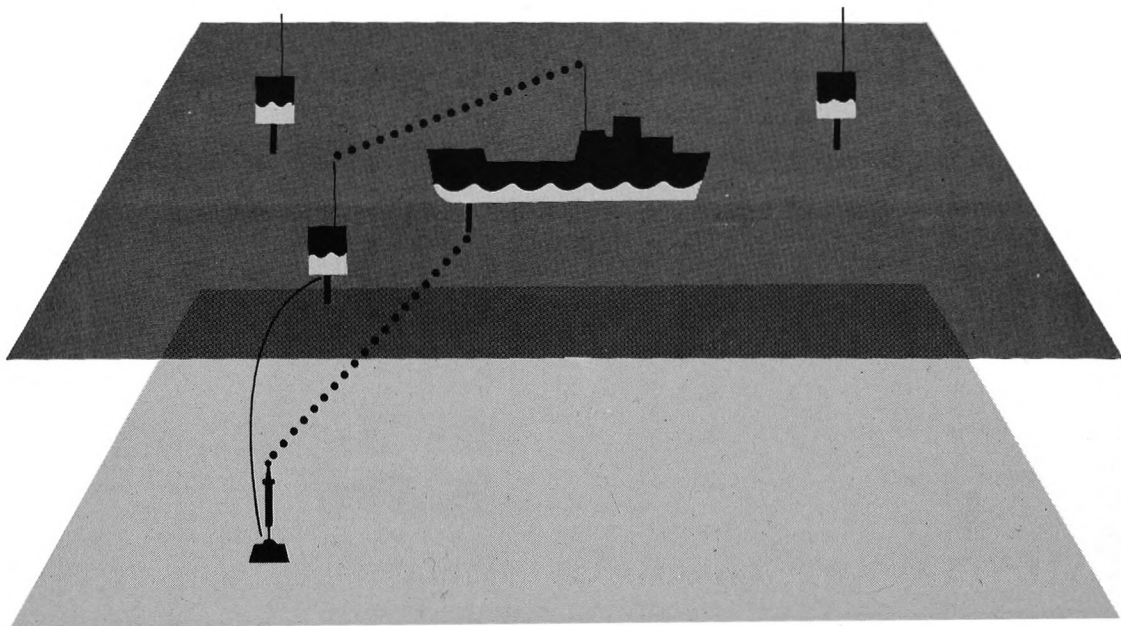
CABLE ADDRESS: "HASTRAY", Hampton, Virginia

THE JOURNAL OF NAVIGATION



The Journal regularly publishes authoritative papers on every aspect of navigation, including hydrography and oceanography. In addition it includes a record of current navigational work, reviews of important books, and other matters of concern to those interested in navigation. It is published quarterly, from January, and costs £ 2.50 (£ 10.00 per annum plus postage). Subscriptions should be addressed to the Institute.

THE ROYAL INSTITUTE OF NAVIGATION
at the Royal Geographical Society, 1 Kensington Gore
London, SW 7 2 AT



AQUA-FIX

Offshore positioning from the sea-bed with Decca Survey


An acoustic system which provides accurate position data to operators requiring 24 hour coverage whilst working far out to sea. It is totally unaffected by propagation problems, which restrict the full use of more conventional radio location systems.

- Triple slant range measurement for accuracy.**
- Acoustic or radio-linked return paths from transponders.**
- Designed for portability in rugged environments.**
- Powered from batteries or ship's supply.**



Decca Survey Limited Leatherhead England
Associated Companies throughout the world

The Decca Survey group – the most experienced survey organisation in the world.



the indispensable FISH

Seven years ago, few people outside of EG&G's engineering and testing labs had ever heard of Side Scan Sonar.

Today it has become an indispensable technique . . . a basic tool for marine surveyors, architects and engineers, ocean engineers, anyone concerned with sea floor engineering.

Around the world, it is proving uniquely valuable in surveying drilling sites, planning pipeline and cable routes, searching for sunken craft and objects, preparing for a variety of coastal engineering and construction projects. The hydrography services of half a dozen countries are already using EG&G Side Scan routinely with many others considering it favorably.

Why has EG&G Side Scan been accepted so readily and so broadly. Three reasons, we think:


1. **PERFORMANCE**, of course. Nothing else available offers such detailed, accurate hard-copy records of wide-area bottom topography.
2. **RELIABILITY** and **EASE OF USE**. EG&G equipment is both rugged and portable. You can take it anywhere . . . use it under the toughest conditions . . . obtain reliable records in rising seas, long after other instruments have quit.
3. **FIELD SUPPORT**. EG&G Side Scan users know that, when they have a problem, they can count on help any time, any place. The new EG&G Tech-ALERT program assures parts and engineering aid 24 hours a day, 365 days a year.



**ENVIRONMENTAL
EQUIPMENT DIVISION**
151 Bear Hill Road
Waltham, Mass. 02154
Tel: (617) 890-3710


AND NOW THE FISH HAS EVEN SHARPER EYES . . . EG&G's new "Auto-Contrast Tuning" System provides continuous, crystal-clear resolution without the need for continual operator adjustment. Retrofitting of existing EG&G Side Scan Systems is a simple matter. Write for full details.

**A SIDE SCAN SONAR SYSTEM
IS AN IMPORTANT INVESTMENT—
YOU OUGHT TO HAVE THE BEST...**



**NEW DEVELOPMENTS!
CONTACT US FOR DETAILS**

HYDROSCAN KLEIN SIDE SCAN SONAR



**KLEIN ASSOCIATES, INC.
UNDERSEA SEARCH AND SURVEY**

Route 111 • RFD 2 • Salem, New Hampshire 03079 U.S.A.
• (603) 893-6131


FRENCH INSTITUTE OF NAVIGATION

3, Avenue Octave-Gréard — 75 - PARIS (7^e)

**Publishes a Technical Review on
Maritime and Aerial Navigation
entitled :**

NAVIGATION

which is issued quarterly



● **Membership.** — Applications should be addressed to the Secretary-General. Admission is decided by the Council. Navigation is despatched regularly to Members of the French Institute of Navigation.

● **Annual Dues :**

- Active Members **75 F**
- Associate Members (resident abroad) ... **85 F**

● **Payment.** — Preferably by bank transfer or postal payment to the Association's Postal Order Account : **I.F.N. 1581-32 Paris.**

Bank cheques payable in Paris in French francs, are accepted.

Workboats

from 18' - 60' fitted out to suit customer's requirements.

Built by experts for experts

50' Tug/Workboat - Twin Screw - Bollard pull 6 tons. Cargo capacity 900cu ft of 10 tons.



50' EAST PASSENGER LAUNCH

Principal Dimensions
 Length o.a. 50' - 0"
 Length w.l. 44' - 6"
 Breadth mid. 14' - 0"
 Draft aft 4' - 0"

15.26m
 13.58m
 4.26m
 1.22m
 approx.




Maximum Passenger Capacity - 49

Performance Approximately 20 knots


Classification D.T.1 class 4 restricted service.

40' MOORING LAUNCH
Principal Dimensions
 Length o.a. 40' - 0"



Length w.l. 36' - 0"
 Breadth 11' - 9"
 Draft 4' - 0" approx.

23' Champ - Speed 10 knots - Ample storage deck and pugnacious pulling power.



And What's More! they are 'Built For The Job' - your job ?



cheverton workboats

(David Cheverton
 Sales Ltd.)

Arctic Road, Cowes, Isle of Wight. Telephone Cowes 5631
 Telex: 86466 Cables: Workboats Cowes

THE HYDROGRAPHIC SOCIETY

Founded 1972

International

Unites : All Sea Surveyors :
Hydrographic
Oceanographic
Geophysical

Unites : Contractors
Clients
Manufacturers

Encourages improved educational and career opportunities

THE HYDROGRAPHIC JOURNAL

Published bi-annually January and July

The forum of the Society
presenting news, functions and activities of the Society

A medium where the views, experience and knowledge of individuals, firms and organisations can be published.

Contributions for publication are welcome

For further details write to :

Honorary Secretary :

A.E. INGHAM
N.E. London Polytechnic
Dept. of Surveying
Forest Road
London EI7 4JB
England

Journal Editor :

K.D. MacCALLUM
Plymouth Polytechnic
School of Maritime Studies
Portland Square
Plymouth PL4 8AA
England

**Versatility, reliability,
rapid response**



ONI

Radiopositioning personnel and equipment from depots at strategic locations throughout the world permit rapid response to your changing marine and airborne positioning needs, backed by ONI's traditional reliability, experience and diversity of systems — Shoran/Hiran, ONIX, Loran-C, Raydist, Satellite Navigation and Electrotape. For more information about ONI services, write for a copy of "Offshore Radiopositioning Worldwide."

OFFSHORE NAVIGATION, INC.

Offshore Raydist Division; International Offshore Navigation, Inc., Offshore Navigation (Canada), Ltd.

P. O. BOX 23504 • NEW ORLEANS, LOUISIANA 70183
Phone (504) 733-6790 • Cable "OFFNAV" • Telex 058-381

OFFICES IN: New Orleans, Houston, Anchorage,
Calgary, Tampico, Singapore, Sydney, Geneva.



**THE
INTERNATIONAL HYDROGRAPHIC REVIEW**

FOREWORD

The *International Hydrographic Review* is published twice a year (January and July) in separate English and French editions.

The Directing Committee and the Editor are not responsible for statements or opinions expressed by contributors to the Review.

Original articles are welcomed on hydrography, oceanography, cartography, photogrammetry, geodesy, navigation and allied subjects, radio aids, automation, new instruments, equipment and hydrographic vessels, as well as on the history and organization of hydrographic offices.

The latest date for receipt of manuscripts is :

— 1 August for January issue,

— 1 February for the July issue,

but earlier submission greatly facilitates the work of preparing translations.

Articles should be addressed to : The Directing Committee, International Hydrographic Bureau, Avenue Président J.F. Kennedy, MC MONTE-CARLO (Principality of Monaco).

Up to 50 reprints per article can be supplied free to the author(s). They must be ordered prior to publication, and may be in either language or a proportion in each. Further copies ordered are charged at cost price.

Notes for contributors

Texts should be submitted in English for French (or both) though by special arrangement Spanish, Italian or German could be accepted for translation by the Bureau. The papers should be as concise as possible for maximum reader value, and an abstract of up to 150 words is desirable. Uncommon expressions or constructions should be avoided, since :

a) they hamper the production of a definitive translation in the Bureau;

b) a large proportion of readers are still necessarily reading the Review in a foreign language.

Any permission needed to incorporate material published elsewhere is the responsibility of authors, and the Editor will assume that such permission has been obtained.

Two copies of the article are required, typed in double spacing with adequate margins and on one side of the paper only. Authors should check manuscripts very carefully as the Bureau takes no responsibility for errors of fact or presentation.

Bibliographic references should be listed at the end of the article in the standard Harvard form. Footnotes should be kept to a minimum, and metric measures used throughout.

Illustrations, already numbered and titled, should be sent ready for reproduction by the offset method and for reduction to 13 × 20 cm, the effective size of a Review page. Positive or negative transparencies (repro mats) are preferred.

As the Review is a two-language publication a minimum of wording should be shown on the illustrations themselves, explanations being confined to the legend beneath.

Photographs should be black and white glossy prints and be limited to those necessary for an understanding of the text.

Printer's proofs are corrected in the Bureau and are not normally sent to authors.

M. R. HEALY
Editor

THE INTERNATIONAL HYDROGRAPHIC REVIEW

Vol. LII

No 1



(No 96 OF THE SERIES)

PUBLISHED BY

THE

INTERNATIONAL HYDROGRAPHIC BUREAU

Avenue Président J. F. Kennedy, Monte-Carlo

MONACO

PRINCIPALITY



JANUARY 1975

IMPRIMERIE LOUIS-JEAN

GAP

INTERNATIONAL HYDROGRAPHIC ORGANIZATION

MEMBERS OF THE IHO (*)

ARAB REPUBLIC OF EGYPT	JAPAN
ARGENTINA	MONACO
AUSTRALIA	NETHERLANDS
BRAZIL	NEW ZEALAND
* BURMA	NORWAY
CANADA	PAKISTAN
CHILE	PHILIPPINES
CHINA	POLAND
* COLOMBIA	PORTUGAL
CUBA	REPUBLIC OF KOREA
DENMARK	REPUBLIC OF SOUTH AFRICA
DOMINICAN REPUBLIC	SINGAPORE
ECUADOR	SPAIN
FEDERAL REPUBLIC OF	SWEDEN
GERMANY	THAILAND
FINLAND	TURKEY
FRANCE	UNITED KINGDOM OF GREAT
GREECE	BRITAIN and NORTHERN
GUATEMALA	IRELAND
ICELAND	UNITED STATES OF
INDIA	AMERICA
INDONESIA	VENEZUELA
IRAN	YUGOSLAVIA
ITALY	* ZAIRE

(*) Countries marked with an asterisk have not yet completed action to become Parties to the Convention on the IHO.

INTERNATIONAL HYDROGRAPHIC BUREAU

DIRECTING COMMITTEE

Président : Rear Admiral G.S. RITCHIE, C.B., D.S.C., F.R.I.C.S., Royal British Navy (Ret.).

Directors : Rear Admiral J.C. TISON, Jr., USNOAA (Ret.).
Commodore D.C. KAPOOR, AVSM, Indian Navy (Ret.).

EDITOR

Lieut. Commander M.R. HEALY, F.I.L., M.N.I., A.C.I.S., Royal British Navy (Ret.).

Price 50.00 French Francs. For conditions of sale see *List of Publications and Prices*.

TABLE OF CONTENTS

— The centenary of the Hydrographic Institute of Chile (R. HERRERA).....	7
— Harbor survey operations using Cubic Autotape (S.A. ASHMORE).....	19
— Kriging : a method for cartography of the sea floor (J.P. CHILES and P. CHAUVET)	25
— Side scan sonar for hydrography — an evaluation by the Cana- dian Hydrographic Service (R.S. BRYANT)	43
— A method of presenting the predicted tides of a mixed type with strong diurnal influence (L.F. KU and E.J. MINAKER)	57
— Variation of sea level on the Egyptian Mediterranean and Red Sea coasts (S.H. SHARAF EL DIN)	63
— Measurement of water depth by analytical plotter (S.E. MASRY) ..	75
— The International scheme of medium and large scale charts of the north-eastern Atlantic area (D.W. NEWSON and A. RICHARD- SON)	87
— A new counter-etch solution for corrections on zinc printing plates (M. OBANA)	99
— A study of some cartographic techniques used by British oceano- graphers (A. RICHARDSON)	103
— Hydrographic automation — a report from sea (N.M. SMIT)	123
— Hydrographic survey systems for the 1980s — a technological forecast (M.L. COLLIER)	129
— An electro-mechanical tide gauge (A.F. BENNETT and T. LONG) ..	137
— RECURRENT — a recording current meter data analysis system (J.E. GALBRAITH and H.P.J. EDGE)	143
— Telesounding — a reply (Letter to the Editor) (D.W. HASLAM) ..	153
— Fifty years ago	157