

Harnet Irving Library

SEP 9 1975

University of New Brunswick

THE INTERNATIONAL HYDROGRAPHIC REVIEW



**INTERNATIONAL HYDROGRAPHIC BUREAU
MONACO**

Vol. LII N° 2

(N° 97 OF THE SERIES)

JULY 1975

THE INTERNATIONAL HYDROGRAPHIC ORGANIZATION

an intergovernmental organization
also publishes the

INTERNATIONAL HYDROGRAPHIC BULLETIN

A monthly journal, published by the International Hydrographic Bureau for the benefit of the world hydrographic community, in a bi-lingual edition (English and French), 21 × 30 cm in size, with an average of 30 pages per issue, and comprising :

SECTION I — News from Hydrographic Offices; Appointments of Hydrographers; New Membership of the IHO; Reports on various international commissions and committees; Training programmes in hydrographic surveying; Recent developments in hydrographic instrumentation; Operational assessments of equipment; Work being undertaken by the Bureau; Work on the General Bathymetric Chart of the Oceans and the International Set of Charts. Also covered are development and research in the field of hydrography, descriptions of new survey vessels and progress in standardization of charts.

SECTION II — Reports on hydrographic surveys carried out, or planned for the future, by various countries.

SECTION III — Listings of new charts and new editions published by Member States, with their reference number, title, limits, scale and date of publication. Charts and new editions in preparation are also listed. Status catalogue of International Charts in the International Set of Charts, with their International reference number, title, limits, scale, date of publication, and the names of the producer and any printer nations. Publication and new editions of Sailing Directions, Lists of Lights, Tide and Current Tables, Radio Signals, Radio Aids to Navigation, Catalogues.

SECTION IV — Lists of selected recent publications and articles concerning hydrography and allied disciplines.
Reviews of some recent publications of particular interest to hydrographers.

The **International Hydrographic Bulletin** is distributed free to the Hydrographic Office of governments belonging to the International Hydrographic Organization.

It is also available for sale to the public on yearly subscription (price 60 French Francs) or per copy (6.00 French Francs) plus postage.

The conditions of sale for International Hydrographic Bureau publications are given overleaf.

INTERNATIONAL HYDROGRAPHIC BUREAU

Some Special Publications :

RADIO AIDS
TO MARITIME NAVIGATION AND HYDROGRAPHY
(S.P. 39 - 2nd Edition, 1965 - reprinted 1969)

The principles of radioelectronic systems and instruments used in navigation and hydrographic surveying are outlined, and a general description is given of a number of these systems.

The publication has been completely recast and revised since the issue of the first edition in 1956, and additional matter has been incorporated.

All Supplementary Papers published to date are included.

The following subjects are treated.

1. The spectrum and propagation of electromagnetic waves.
2. Equipment for use in marine navigation : Radio direction-finding, Loran, Decca, Consol, Radar, and Omega.
3. Equipment for use in hydrographic surveying : Decca, Raydist, Lorac, Rana, Hi-Fix, Hydrodist, Sea-Fix, and Toran.
4. Computation and plotting of hyperbolic lattices : the methods used by various Hydrographic Offices (Denmark, France, U.S.A., Sweden, Netherlands, United Kingdom).
5. Equipment for use in geodetic surveying : General aspects and use of radio positioning systems, Aga geodimeter, Tellurometer, Electrotape.

The work is published in loose-leaf form and contains approximately 550 pages with about 270 figures.

Price 85 French Francs.

SUPPLEMENTS TO THE INTERNATIONAL HYDROGRAPHIC REVIEW

These supplements complement the information given in IHO Special Publication No. 39. They include user reports on the systems described in that work, and technical and scientific notes and articles outlining new developments.

The seven volumes are available gratis (postage only).

HYDROGRAPHIC DICTIONARY

(THIRD EDITION)

Special Publication No. 32

A dictionary containing definitions of over 5600 current technical terms. In its bilingual version has full definitions in both English and French.

The indexed lists of equivalent terms in Italian and Spanish will be available early in 1976 as Supplements to SP 32. Other languages will be added later.

Price : 70 French Francs (English/French)
45 French Francs (English only)

The 1975 Edition of the **YEARBOOK**

of the

INTERNATIONAL HYDROGRAPHIC ORGANIZATION

containing particulars about Hydrographic Services throughout the world, together with details about the scope of their work.

This invaluable reference work also features particulars about the participation of the forty-five maritime nations whose Governments are Members of the International Hydrographic Organization.

Price : 35.00 French Francs.



Conditions of sale of International Hydrographic Bureau Publications

Prices are quoted in French Francs. IHB invoices will be expressed in French Francs or in US \$ at current exchange rates, as appropriate. Packing and postage or shipping expenses will be added to invoices.

A discount of 25 % on list prices is allowed to booksellers. A 30 % reduction is granted to government offices, naval and merchant marine officers and practising hydrographic surveyors of IHO Member States ordering direct from the Bureau.

Payments may be made to the International Hydrographic Bureau by international money order or by cheque.

No credit can be allowed on unwanted publications unless returned immediately.

Orders can be sent either to a bookseller or direct to :

International Hydrographic Bureau, Avenue Président J.F. Kennedy,
MC MONTE-CARLO, Principality of Monaco.


Teleph : 30.65.87 — Teleg : BURHYDINT, Monaco. Telex : 46 870 MCS CARLO

MICROFILMS

of all issues of the INTERNATIONAL HYDROGRAPHIC REVIEW

can be ordered through Xerox University Microfilms at either 300 North Zeeb Road, ANN ARBOR, Michigan 48106, U.S.A., or St. Johns Road, Tylers Green, PENN, Bucks, England, to whom all enquiries for this service should be addressed.

Xerographic copies of out-of-print issues of the complete Review, as well as of individual articles can also be supplied.



How do you mark the spot at sea?

Accurate position measurement is our business. Our modern Raydist DR-S system can "mark the spot" within a few feet for your off-shore work hundreds of miles seaward.

To get continuous, repeatable data we use shore stations—just two of them. We made our shore station electronic packages 100 percent solid state for highest reliability, light weight (only 27 pounds) and low power (just 2 amps at 24 volts DC). It takes about two hours to put a station into operation, making Raydist by far the most portable radio-location system available for use beyond line-of-sight.

Do you have unusual or demanding requirements? Raydist has enough built-in flexibility to handle just about anything you can come up with, such as four-party range-range operation, unlimited-user passive operation, and enough output flexibility to handle our wide selection of control and display accessories, or to interface directly with your computer or digital tape recorder. We can even provide our unique HALOP alternate coordinate geometry by means of an inexpensive attachment.

To find out more about Raydist DR-S and the complete line of Raydist accessories, call or write:



TELEDYNE HASTINGS-RAYDIST


P. O. Box 1275

Hampton, Virginia 23361, U.S.A.

Telephone: (703) 723-6531

TWX: (710) 822 0085


CABLE ADDRESS: "HASTRAY", Hampton, Virginia



KAHSICO BATHYTHERMOGRAPH (BT) is an efficient and reliable device which graphically records on a gold-plated glass slide both temperature and depth measurements as the BT is towed through the water at speeds up to 15 knots. It may be used to depths of 270 meters (900 ft). As illustrated, the equipment comes complete with all accessories, including a calibrated grid, viewer and thermometer, all packed in a special, compartmented storage case.



HYDROLAB SYSTEM, a modern and reliable in-situ measuring and monitoring system consisting of a control unit, cable and underwater sonde with sensors to measure various parameters including Temperature, Depth, Conductivity, Dissolved Oxygen, pH, Specific Ion, etc. Accessory recorders and data loggers are available.



REMOTE CURRENT METER, uses a special Savonius rotor and coupled compass to provide accurate measurements of water speed and direction. Special design features make this the most reliable unit available. Accessory recorders and data loggers can be provided.


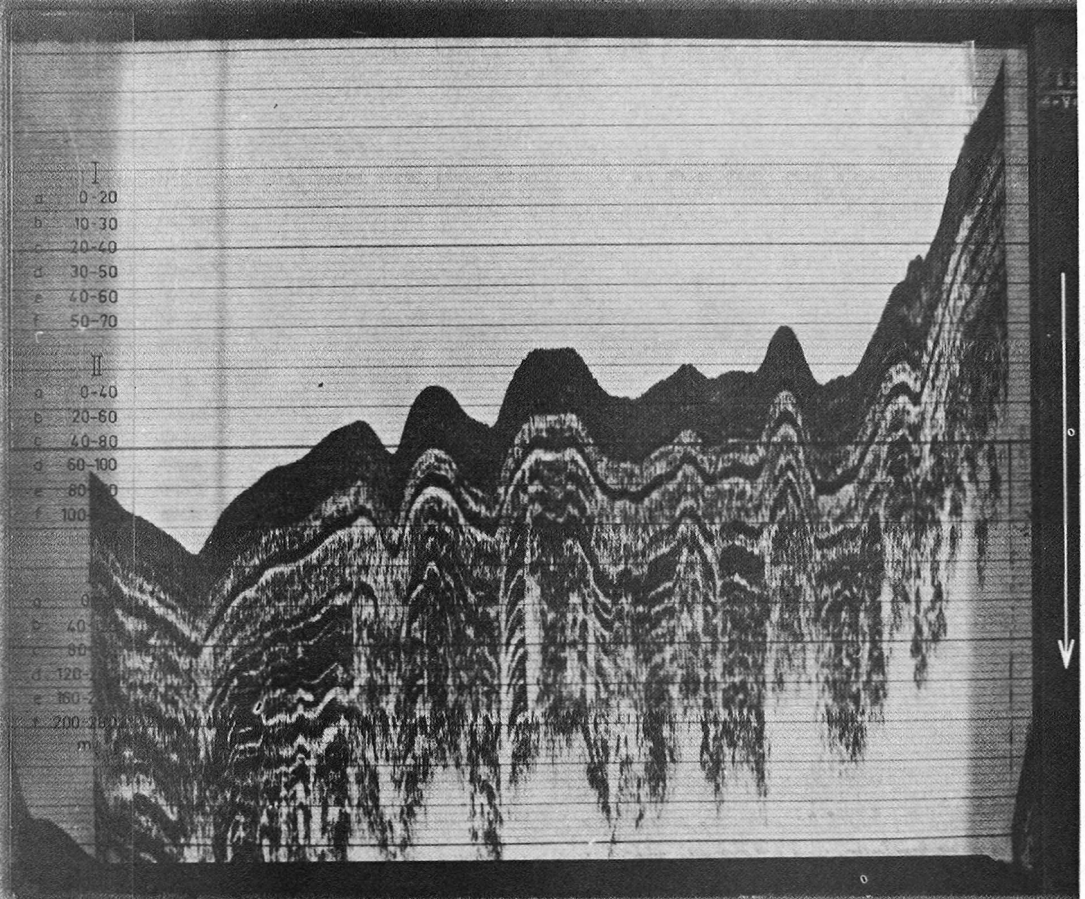
Consult us with regard to your needs for other instruments such as Fog Alarm Systems for platforms or coastlines, Tide Gauges, Current Meters, Corers, Dredges, etc.



P. O. Box 947, EL CAJON, California 92022, U. S. A.
Telex : 697906 Telephone : (714) 444-2158

Our Instruments Are In World-wide Use
HYDROLOGY - OCEANOGRAPHY - METEOROLOGY

ATLAS-DESO 10




KRUPP

ATLAS-ELEKTRONIK

The dual channel survey echosounder

Simultaneous sounding with two frequencies, that's possible now with the new survey sounder of ATLAS-ELEKTRONIK: ATLAS-DESO 10.

There are four frequencies: 30 □, 33 □, 100 □, 210 □ kHz, one or two together. The choice is yours. A high and a low frequency: 30 and 210 kHz for instance. The reason for this: High frequencies penetrate through any water. Even through strongly aerated propeller wash. The bottom recordings remain clear and free of unwanted interruptions. And what counts still more: high frequencies are strongly reflected by soft bottom such as mud, most dangerous in river and waterway channels.



Low frequencies on the other hand are reflected by solid bottom: sand, rock, pebbles. With simultaneous radiation of a high and a low frequency both are recorded. Easily to be distinguished: mud and solid bottom. In two colours: grey and black. Depending on the adjusted intensity. Information you should make use of. For better observation means better decisions. ATLAS-DESO 10 – that's safety wherever you need it.

Technical data

Power input: max. 60 W

Starting current: 10 A

Operational voltage:

24 V = + 20 % - 15%

Transmitter frequencies:

30 kHz

33 kHz

100 kHz

210 kHz

one allone or
two simultaneously

Accuracy of measurement

in the 20 m range: abt. \pm 5 cm

in the 40 m range: abt. \pm 10 cm

in the 80 m range: abt. \pm 20 cm

Voltage fluctuations from - 15 % to + 20 % do not affect the measured result

Sounding rate

at a water sound velocity of

C = 1500 m/sec

in the 20 m range:

10 soundings/sec.

in the 40 m range:

5 soundings/sec.

in the 80 m range:

2,5 soundings/sec.

Recording paper

Width: 230 mm

Recording width: 200 mm

Length: 16 m

Paper speed

independent of the adjusted range

1.25 cm/min

2.5 cm/min

5.0 cm/min

10.0 cm/min

Water sound velocity

adjustable over full range

indicator ranges at choice

I. 1360 - 1480 m/sec

II. 1420 - 1540 m/sec (standard)

III. 1480 - 1600 m/sec

Measuring ranges

Group A: 0-280 m

subdivided in 3 basic

measuring ranges

20 / 40 / 80 m and 15

phased measuring

ranges in 20/40/80 m

stages

Group B: 0-1400 m

subdivided in 3 basic

measuring ranges

100 / 200 / 400 m and

15 phased measuring

ranges in 100 / 200 /

400 m stages

Group C: 0-700 ft

subdivided similar to

Group A

Group D: 0-3500 ft

subdivided similar to

Group B

ATLAS-DESO 10 is fully transistorized and thus immediately ready for operation. The only thing to be done is to switch it on. Select range and paper speed (one out of four - 1.25/2.5/5.0 and 10.0 cm/min), and adjust gain and illumination as required.

Everything else is automatic.

ATLAS-DESO - an apparatus for work. In every respect. Thus for instance the folding window can be opened during operation to make entries on the paper. The recording table is vibration-free. Window and casing have magnetic locks. The recorder also can be delivered with sliding window.

Each apparatus has a marker key for ordinary position and time markings on the recording paper. Further keys for hand and foot remote-control can be supplied and connected by means of plugs.

For reliability and accuracy choose the double effect of two-frequency sounding for your new survey sounder ATLAS-DESO 10.

For special information write to



KRUPP

KRUPP ATLAS-ELEKTRONIK


D 2800 Bremen 44

P.O. Box 44 8545


Phone (0421) 45831

Telex 0244890

**A SIDE SCAN SONAR SYSTEM
IS AN IMPORTANT INVESTMENT—
YOU OUGHT TO HAVE THE BEST...**



HYDROSCAN KLEIN SIDE SCAN SONAR



**KLEIN ASSOCIATES, INC.
UNDERSEA SEARCH AND SURVEY**

Route 111 • RFD 2 • Salem, New Hampshire 03079 U.S.A.
• (603) 893-6131

THE JOURNAL OF NAVIGATION



The Journal regularly publishes authoritative papers on every aspect of navigation, including hydrography and oceanography. In addition it includes a record of current navigational work, reviews of important books, and other matters of concern to those interested in navigation. It is published quarterly, from January, and costs £ 2.50 (£ 10.00 per annum plus postage). Subscriptions should be addressed to the Institute.

THE ROYAL INSTITUTE OF NAVIGATION
at the Royal Geographical Society, 1 Kensington Gore
London, SW 7 2 AT

EG&G INTRODUCES CT/3... THE FIRST 'TOTAL-SYSTEM' APPROACH TO CURRENT MEASUREMENT


A new data acquisition and analysis system that gives you more reliability, more flexibility, and a complete do-it-yourself processing capability

Developed to meet the growing need for a more efficient, more flexible means of gathering and processing ocean current data, the new CT/3 represents a totally new approach to current measuring equipment. In addition to an advanced current meter, the CT/3 system includes all the support equipment necessary to make the user completely independent in acquiring and processing data.

CT/3 CURRENT METER... State-of-the-art Electromagnetic Sensing


The CT/3 Current Meter itself is a single-axis, large-vane instrument that uses electromagnetic sensing to detect current speed. It has no moving parts in the measuring system to foul or wear, and it utilizes all solid-state electronics including a flux gate compass for measuring direction. Designed for maximum hydrodynamic stability, it is suspended on a unique, free-pivoting mooring rod that permits a horizontal attitude, even with sharp mooring line inclinations.

A large vertical fin and ring tail provide rapid, accurate alignment with current direction, and insensitivity to vertical current components.



Current speed, current direction, time and temperature are recorded at pre-selected intervals on a magnetic tape cassette. Flexible programming of data format allows for deployment under a variety of survey conditions.

Deployment of the CT/3 is extremely rapid and simple. One man can easily lift and carry the unit, and shackling to the mooring line takes only seconds. Recovery, replacement of batteries and cassette, and predeployment checkout can be accomplished in minutes.



FIELD CALIBRATION & OPERATIONAL TEST UNIT . . . On-the-spot system check-out and data validation

The Field Calibration Unit is a compact, portable instrument that provides for all necessary operational checks immediately before and/or after current meter deployment. A complete checkout takes only minutes. . . can save hours or days by verifying the operational readiness of the instrument's sensors.

Completely self-contained, the unit is packaged in a sturdy, convenient carrying case. . . comes complete with all necessary cables and instructions.

TAPE PLAYBACK & FORMATTING UNIT Provides Both Analog & Digital Presentation

The Tape Playback & Formatting Unit provides extraordinary flexibility in the display and processing of CT/3 current data. With the CT/3 cassette snapped in place, the instrument provides: 1) Direct front-panel binary readout of tape data; 2) An analog voltage output suitable for driving a strip chart recorder; and 3) Formatting of data for parallel recording on a standard 1/2", 9-track computer tape.

Thus the instrument provides for immediate, on-the-spot, post-deployment review of data in analog strip-chart form, and for subsequent, full-scale processing of all required output forms.



SOFTWARE PACKAGE. . . For Complete User Processing Capability

A computer-compatible software package, provided with the CT/3 System at no additional cost, gives the user the capability of processing the formatted data at his computer center and producing suitable list plots and histograms. Other data presentation formats can be obtained by forwarding the CT/3 cassette to EG&G's Data Processing Facility.

The CT/3 Current Measuring System is the most advanced equipment available for current data acquisition and processing. Write or call today for complete details.

Find out how the CT/3 Total-System Approach can help you become independent



ENVIRONMENTAL EQUIPMENT DIVISION
151 Bear Hill Road
Waltham, Massachusetts 02154
(617) 890-3710


FRENCH INSTITUTE OF NAVIGATION

3, Avenue Octave-Gréard — 75 - PARIS (7^e)

**Publishes a Technical Review on
Maritime and Aerial Navigation
entitled :**

NAVIGATION

which is issued quarterly



● **Membership.** — Applications should be addressed to the Secretary-General. Admission is decided by the Council. Navigation is despatched regularly to Members of the French Institute of Navigation.

● **Annual Dues :**

— Active Members **75 F**
— Associate Members (resident abroad) . . . **85 F**

● **Payment.** — Preferably by bank transfer or postal payment to the Association's Postal Order Account : **I.F.N. 1581-32 Paris.**

Bank cheques payable in Paris in French francs, are accepted.

THE HYDROGRAPHIC SOCIETY

Founded 1972

International

Unites : All Sea Surveyors :
Hydrographic
Oceanographic
Geophysical

Unites : Contractors
Clients
Manufacturers

Encourages improved educational and career opportunities

THE HYDROGRAPHIC JOURNAL

Published bi-annually January and July

The forum of the Society
presenting news, functions and activities of the Society

A medium where the views, experience and knowledge of individuals, firms
and organisations can be published.

Contributions for publication are welcome

For further details write to :

Honorary Secretary :

A.E. INGHAM
N.E. London Polytechnic
Dept. of Surveying
Forest Road
London E17 4JB
England

Journal Editor :

K.D. MacCALLUM
Plymouth Polytechnic
School of Maritime Studies
Portland Square
Plymouth PL4 8AA
England

Department of Land Surveying

BSc Land Surveying Sciences (CNAA)

3 years full-time, Honours Option in Offshore Geodesy

Higher National Certificate

2 years block release in Surveying, Cartography and Photogrammetry with Hydrographic Surveying option

Short Courses in Sea Surveying

Five weeks duration. Commencing February, June and November 1976

For further details on any of the above courses, write to :

The Faculty Registrar, Ref. PK 101, Environmental Studies, North East London Polytechnic, Forest Road, London, E 17 4JB

Tel : 01-527 2272

**North East London
Polytechnic**



**THE
INTERNATIONAL HYDROGRAPHIC REVIEW**

FOREWORD

The *International Hydrographic Review* is published twice a year (January and July) in separate English and French editions.

The Directing Committee and the Editor are not responsible for statements or opinions expressed by contributors to the Review.

Original articles are welcomed on hydrography, oceanography, cartography, photogrammetry, geodesy, navigation and allied subjects, radio aids, automation, new instruments, equipment and hydrographic vessels, as well as on the history and organization of hydrographic offices.

The latest date for receipt of manuscripts is :

— 1 August for January issue,

--- 1 February for the July issue,

but earlier submission greatly facilitates the work of preparing translations.

Articles should be addressed to : The Directing Committee, International Hydrographic Bureau, Avenue Président J.F. Kennedy, MC MONTE-CARLO (Principality of Monaco).

Up to 50 reprints per article can be supplied free to the author(s). They must be ordered prior to publication, and may be in either language or a proportion in each. Further copies ordered are charged at cost price.

Notes for contributors

Texts should be submitted in English or French (or both) though by special arrangement Spanish, Italian or German could be accepted for translation by the Bureau. The papers should be as concise as possible for maximum reader value, and an abstract of up to 150 words is desirable. Uncommon expressions or constructions should be avoided, since :

a) they hamper the production of a definitive translation in the Bureau;

b) a large proportion of readers are still necessarily reading the Review in a foreign language.

Any permission needed to incorporate material published elsewhere is the responsibility of authors, and the Editor will assume that such permission has been obtained.

Two copies of the article are required, typed in double spacing with adequate margins and on one side of the paper only. Authors should check manuscripts very carefully as the Bureau takes no responsibility for errors of fact or presentation.

Bibliographic references should be listed at the end of the article in the standard Harvard form. Footnotes should be kept to a minimum, and metric measures used throughout.

Illustrations, already numbered and titled, should be sent ready for reproduction by the offset method and for reduction to 13 × 20 cm, the effective size of a Review page. Positive or negative transparencies (repromats) are preferred.

As the Review is a two-language publication a minimum of wording should be shown on the illustrations themselves, explanations being confined to the legend beneath.

Photographs should be black and white glossy prints and be limited to those necessary for an understanding of the text.

Printer's proofs are corrected in the Bureau and are not normally sent to authors.

M. R. HEALY
Editor

THE INTERNATIONAL HYDROGRAPHIC REVIEW

Vol. LII

No 2



(No 97 OF THE SERIES)

PUBLISHED BY

THE

INTERNATIONAL HYDROGRAPHIC BUREAU

Avenue Président J. F. Kennedy, Monte-Carlo

MONACO

PRINCIPALITY



JULY 1975

IMPRIMERIE LOUIS-JEAN

GAP

INTERNATIONAL HYDROGRAPHIC ORGANIZATION

MEMBERS OF THE IHO ^(*)

| | |
|--------------------------------|--|
| ARAB REPUBLIC OF EGYPT | JAPAN |
| ARGENTINA | MALAYSIA |
| AUSTRALIA | MONACO |
| BRAZIL | NETHERLANDS |
| * BURMA | NEW ZEALAND |
| CANADA | NORWAY |
| CHILE | PAKISTAN |
| CHINA | PHILIPPINES |
| * COLOMBIA | POLAND |
| CUBA | PORTUGAL |
| DENMARK | REPUBLIC OF KOREA |
| DOMINICAN REPUBLIC | REPUBLIC OF SOUTH AFRICA |
| ECUADOR | SINGAPORE |
| FEDERAL REPUBLIC OF GERMANY | SPAIN |
| FINLAND | SWEDEN |
| FRANCE | THAILAND |
| GREECE | TURKEY |
| GUATEMALA | UNITED KINGDOM OF GREAT BRITAIN and NORTHERN IRELAND |
| ICELAND | UNITED STATES OF AMERICA |
| INDIA | VENEZUELA |
| INDONESIA | YUGOSLAVIA |
| IRAN | * ZAIRE |
| ITALY | |

(*) Countries marked with an asterisk have not yet completed action to become Parties to the Convention on the IHO.

INTERNATIONAL HYDROGRAPHIC BUREAU

DIRECTING COMMITTEE

President : Rear Admiral G.S. RITCHIE, C.B., D.S.C., F.R.I.C.S., Royal British Navy (Ret.).

Directors : Rear Admiral J.C. TISON, Jr., USNOAA (Ret.).
Commodore D.C. KAPOOR, AVSM, Indian Navy (Ret.).

EDITOR

Lieut. Commander M.R. HEALY, F.I.L., M.N.I., A.C.I.S., Royal British Navy (Ret.).

Price 50.00 French Francs. For conditions of sale see *List of Publications and Prices.*

TABLE OF CONTENTS

| | |
|---|-----|
| — The tercentenary of the Royal Observatory at Greenwich (D.H. SADLER). | 7 |
| — Calibration of echo sounders for offshore sounding using temperature and depth (M. CALDER) | 13 |
| — Factors relating to the passage of deep draught ships through the Baltic Approaches (M. THAMSBORG) | 21 |
| — Progress with air photography from helicopters for hydrographic work (B.W. BURTON, J. DUHAUT) | 37 |
| — An evaluation of the Bo'sun multi-beam sonar system (R. BURKE, J. ROBSON). | 53 |
| — The new Netherlands hydrographic vessels <i>Buyskes</i> and <i>Blommendal</i> (L.J. ANTONIDES, J.C. KREFFER) | 71 |
| — The HYDRAUT automatic data logging system (B. BUIS) | 77 |
| — POLAPLOT : An automatic hydrographic data logging and processing system (Port of London Authority) | 93 |
| — Automated sounding selection (S.R. ORAAS) | 109 |
| — An automated hydrographic survey in James Bay, Canada (G.D. MACDONALD). | 121 |
| — The Atlas bottom mapping recorder for gapless surveying of inshore waterways (H. WENTZELL) | 133 |
| — The identification of tidal constituents (G. GODIN) | 145 |
| — Simplification in observation and computation of a two-star fix without use of the altitude difference method (S. KOTLARIĆ) | 157 |
| — Marcq St. Hilaire without tears (R.W. KNOX) | 169 |
| — Automation in hydrography — Letter to the Editor (G.S. RITCHIE). | 173 |
| — Fifty years ago | 175 |