


55
v. 56
no. 2

UNIVERSITY OF NEW BRUNSWICK
007 3 1979

THE INTERNATIONAL HYDROGRAPHIC REVIEW



**INTERNATIONAL HYDROGRAPHIC BUREAU
MONACO**

Vol. LVI N° 2

N° 105 OF THE SERIES

JULY 1979

Recently published by the International Hydrographic Organization :



The 1979 Edition of the
YEARBOOK
of the
INTERNATIONAL HYDROGRAPHIC ORGANIZATION

containing particulars about Hydrographic Services throughout the world,
together with details about the scope of their work.
This invaluable reference work also features particulars about the participation
of the forty-six maritime nations whose Governments are Members of the
International Hydrographic Organization.

Price : 40 francs.



LIST OF IHO PUBLICATIONS

1979 edition

English & French versions. Free.



INFORMATION CONCERNING RECENT BATHYMETRIC DATA

List No. 8, bilingual, with data on 87 cruises.

Published Sept. 78, 60 pp. Price : 10 francs.

MICROFILMS

of all issues of the

INTERNATIONAL HYDROGRAPHIC REVIEW

can be ordered University Microfilms International at either 300 North
Zeeb Road, ANN ARBOR, Michigan 48106, U.S.A., or 18 Bedford Row,
LONDON WC1R 4EJ, England, to whom all enquiries for this service
should be addressed.

Xerographic copies of out-of-print issues of the complete Review, as well
as of individual articles can also be supplied.

Some Special Publications of the
INTERNATIONAL HYDROGRAPHIC ORGANIZATION :

HYDROGRAPHIC DICTIONARY

(THIRD EDITION)

Special Publication No. 32

A dictionary containing definitions of over 5,600 current technical terms. In its bilingual version has full definitions in both English and French.

Price : 70 francs (English/French)
45 francs (English only)

XXXXXXXXXXXXXXXXXXXX

RADIO AIDS

TO MARITIME NAVIGATION AND HYDROGRAPHY

(S.P. 39 - 2nd Edition, 1965 - reprinted 1969)

Contains information concerning the use of radioelectric systems as applied to ordinary navigation as well as to hydrographic surveying. Approximately 550 pages with about 270 figures.

The following subjects are treated.

1. The spectrum and propagation of electromagnetic waves.
2. Equipment for use in marine navigation: Radio direction-finding, Loran, Decca, Consol, Radar, and Omega.
3. Equipment for use in hydrographic surveying: Decca*, Raydist*, Lorac*, Rana*, Hi-Fix*, Hydrodist*, Sea-Fix, Toran.
4. Computation and plotting of hyperbolic lattices: the methods used by various Hydrographic Offices (Denmark, France, U.S.A., Sweden, Netherlands, United Kingdom).
5. Equipment for use in geodetic surveying: General aspects and use of radio positioning systems, Aga geodimeter, Tellurometer*, Electrotape*.
(*available in the French version only).

including

PRECISE POSITIONING SYSTEMS

FOR HYDROGRAPHIC SURVEYING

(S.P. 39 - Series 1977)

Similar to the earlier edition, but in a radically different format and pertaining to the more recently developed radiolocation systems. Sectins are individually bound and of about 20 pages each.

At present on issue or in preparation are :

Chapter II : Radio systems.

On issue :

1. Hi-Fix/6 ; 2. Raydist-76 ; 3. Mini-Ranger ; 4. Trisponder.

In preparation :

5. Argo ; 6. Syledis ; 7. MRD 1.

Chapter III : Satellite systems.

In preparation :

1. Satellite Positioning.

**

Ultimately S.P. 39 - Series 1977 will supersede the 2nd edition of S.P. 39, but until that time, the earlier sections are being issued whilst stocks remain.

Price : 100 francs.

THE INTERNATIONAL HYDROGRAPHIC ORGANIZATION

an intergovernmental organization
also publishes the

INTERNATIONAL HYDROGRAPHIC BULLETIN

A monthly journal, published by the International Hydrographic Bureau for the benefit of the world hydrographic community, in a bi-lingual edition (English and French), 21 × 30 cm in size, with an average of 45 pages per issue, and comprising :

SECTION I — News from Hydrographic Offices; Appointments of Hydrographers; New Membership of the IHO; Reports on various international commissions and committees; Training programmes in hydrographic surveying; Recent developments in hydrographic instrumentation; Operational assessments of equipment; Work being undertaken by the Bureau; Work on the General Bathymetric Chart of the Oceans and the International Set of Charts. Also covered are development and research in the field of hydrography, descriptions of new survey vessels and progress in standardization of charts. "From the Chartroom": notes on charts and nautical documents recently added to our world-wide collection.

SECTION II — Reports on hydrographic surveys carried out, or planned for the future, by various countries.

SECTION III — Listing of new charts and new editions published by Member States, with their reference number, title, limits, scale and date of publication. Charts and new editions in preparation are also listed. Status catalogue of International Charts in the International Set of Charts, with their International reference number, title, limits, scale, date of publication, and the names of the producer and any printer nations. Publication and new editions of Sailing Directions, Lists of Lights, Tide and Current Tables, Radio Signals, Radio Aids to Navigation, Chart Catalogues.

SECTION IV — Lists of selected recent publications and articles concerning hydrography and allied disciplines.

Reviews of some recent publications of particular interest to hydrographers.

The **International Hydrographic Bulletin** is distributed free to the Hydrographic Office of governments belonging to the International Hydrographic Organization.

It is also available for sale to the public on yearly subscription (price 60 French Francs) or per copy (6.00 French Francs) plus postage.



Conditions of sale of International Hydrographic Bureau Publications

Prices are quoted in French Francs. IHB invoices will be expressed in French Francs or in US \$ at current exchange rates, as appropriate. Packing and postage or shipping expenses will be added to invoices.

Payments may be made to the International Hydrographic Bureau by bank transfer or by cheque.

No credit can be allowed on unwanted publications unless returned immediately.

Orders can be sent either to a bookseller or direct to :

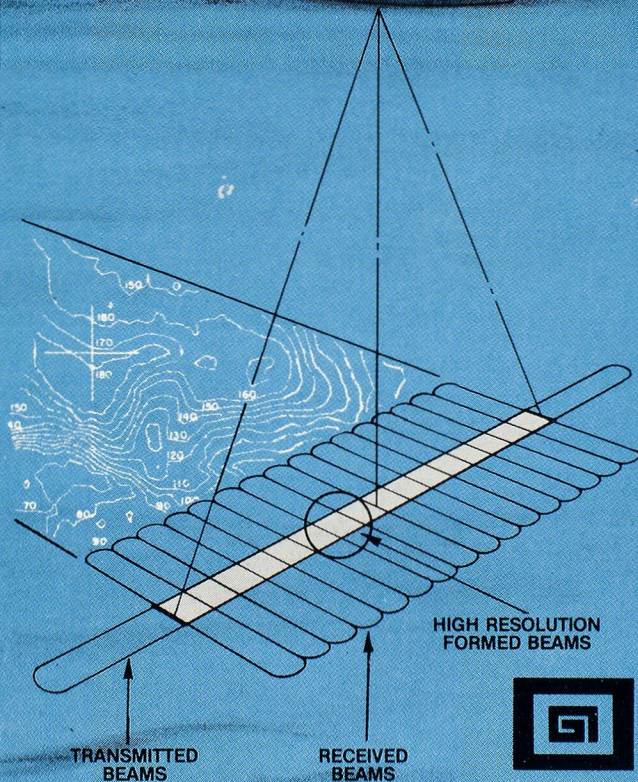

International Hydrographic Bureau, B.P. 345, Avenue Président J.F. Kennedy,
MC MONACO, Principality of Monaco

Teleph. : 50.65.87 — Teleg : BURHYDINT, Monaco
Telex : (France) 469870 (MCS CARLO), ATTN INHORG

from General Instrument...

SEA BEAM

... the only system
for contour mapping of
the deep ocean bottom ...
IN REAL TIME.



Sea Beam is a high-resolution bathymetric survey system which processes soundings from 16 formed beams positioned perpendicular to the ship's axis to generate bottom contour charts in real time.

Sea Beam's multiple sonar beams cover a continuous swath of the ocean bottom equal to 80 percent of the depth. Operating depth range is from 150 feet to over 30,000 feet.

General Instrument Corporation is the world's foremost producer of multi-beam bathymetric survey systems. The Sea Beam system has evolved from 15 years of technological growth in system techniques. Multi-beam sonar systems have been produced for the U.S. Navy, the National Oceanic & Atmospheric Administration and oceanographic agencies of other governments.

For further information on Sea Beam, contact:



**ELECTRONIC SYSTEMS DIVISION,
HARRIS LABORATORY**
GENERAL INSTRUMENT CORPORATION
Southwest Park, Westwood, MA 02090 U.S.A.
(617) 326-7815 TWX 710-348-6575

from General Instrument...


HYDRO CHART

BATHYMETRIC

SWATH

SURVEY

SYSTEM



REAL TIME, high resolution bottom contour mapping... to depths of 2000 feet!

Contour charts are generated by means of soundings from 21 contiguous, 5° beams positioned perpendicular to the ship's axis. The multiple-beam pattern covers a swath of the bottom equal to 2.5 times the vertical depth to 800 feet, and a swath equal to the depth to 2000 feet. The sys-


tem can be adjusted to produce full bottom contours, or only shoaling contours.

General Instrument Corporation is the world's foremost producer of multi-beam bathymetric swath survey systems. For further information on Hydro Chart, contact:




**ELECTRONIC SYSTEMS DIVISION,
HARRIS LABORATORY
GENERAL INSTRUMENT CORPORATION**
Southwest Park, Westwood, MA 02090 U.S.A.
(617) 326-7815 TWX 710-348-6575



LOOKING FOR SHIPWRECKS....




Klein HYDROSCAN Side Scan Sonar Record of the Ironclad U.S.S. Monitor [Courtesy of the Harbor Branch Foundation].



American Schooner Hamilton which sank in Lake Ontario in the war of 1812 [Courtesy Royal Ontario Museum and Canada Centre for Inland Waters].

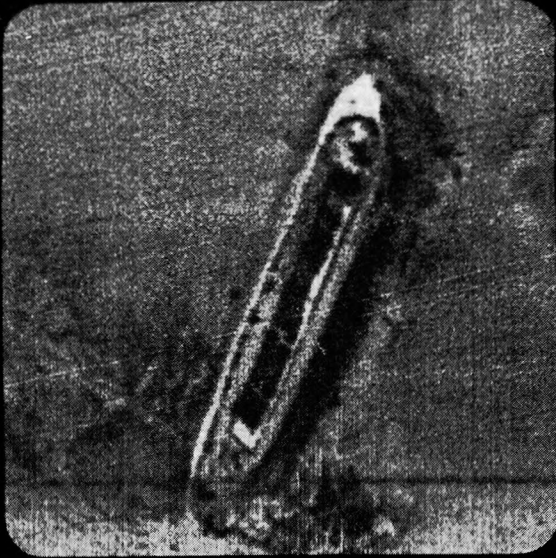


Klein HYDROSCAN Side Scan Sonar Record of an Old Wooden Sailing Barge in the Great Lakes.



KLEIN ASSOCIATES, INC.
UNDERSEA SEARCH AND SURVEY
Route 111 • RFD 2 • Salem, New Hampshire 03079 • USA
[603]893-6131 Telex 94-7439 Cable: SONAR

.....?



Schooner Turned into Barge.



Old Two-Masted Schooner in the Great Lakes.

**A SIDE SCAN SONAR SYSTEM IS AN
IMPORTANT INVESTMENT—YOU OUGHT TO
HAVE THE BEST...**


For over ten years, Klein HYDROSCAN Side Scan Sonar systems have been locating shipwrecks, pipelines, cables, wellheads, downed aircraft, rock outcrops and many other items on the sea floor. We design and manufacture equipment which has a worldwide reputation as the standard of excellence in the industry. Klein HYDROSCAN equipment is in use by clients in over thirty countries as well as more than a dozen U.S. Navy agencies (GSA Contract). We offer systems for sale or lease with purchase option. We supply complete systems for shallow and deep operation with a full line of optional towing accessories and spares. Our clients are backed up by our worldwide network of sales and service representatives. Please contact us for assistance in your application.

HYDROSCAN

Klein Side Scan Sonar

KRUPP ATLAS-ELEKTRONIK

Tomorrow's surveying today.



New 2 channel survey sounder ATLAS-DESO 20.

- Integrated digital unit:
With digital measuring range indicator,
digital depth indicator and data processor
interface.
- Increased analogue performance:
Brilliant recording of shallow water and
deep-sea profiles.
- Improved mud/solid rock-discrimination.
Variable depth threshold.
Reducible width of zero-line.
1 or 2 channel operation.
- Documentation of important recording
parameters:
Including measuring ranges (coded).
Velocity of sound in water selected.
Distance and time markers.
Digitizer's confirmation marks allocated
to accepted soundings.


No comparable survey-sounder is either so compact or can be so easily transported.
For more information please contact

 **KRUPP**


Fried. Krupp GmbH

KRUPP ATLAS-ELEKTRONIK P.O.Box 44 85 45 · D-2800 Bremen 44 · Phone (04 21) 4 58 3

Telex 02 44 890



KAHLSICO BATHYTHERMOGRAPH (BT) is an efficient and reliable device which graphically records on a gold-plated glass slide both temperature and depth measurements as the BT is towed through the water at speeds up to 15 knots. It may be used to depths of 270 meters (900 ft). As illustrated, the equipment comes complete with all accessories, including a calibrated grid, viewer and thermometer, all packed in a special, compartmented storage case.



HYDROLAB SYSTEM, a modern and reliable in-situ measuring and monitoring system consisting of a control unit, cable and underwater sonde with sensors to measure various parameters including Temperature, Depth, Conductivity, Dissolved Oxygen, pH, Redox, Specific Ion, etc. Accessory recorders and data loggers are available.



REMOTE CURRENT METER, uses a special Savonius rotor and coupled compass to provide accurate measurements of water speed and direction. Special design features make this the most reliable unit available. Accessory recorders and data loggers can be provided as well as temperature and depth measuring systems.

Consult us with regard to your needs for other instruments such as Fog Alarm Systems for platforms or coastlines, Tide Gauges, Current Meters, Corers, Dredges, etc.



P. O. Box 947, EL CAJON, California 92022, U. S. A.
Telex : 697906 Telephone : (714) 444-2158

Our Instruments Are In World-wide Use
HYDROLOGY - OCEANOGRAPHY - METEOROLOGY




The **Journal of Navigation** is the periodical publication of the Royal Institute of Navigation. It contains authoritative papers on every aspect of navigation – air, sea and space – and papers of every type – scientific, historical and narrative. It also publishes reviews of important books on navigation and a record of current navigational work.

The **Journal** is completely international in character and a sizeable proportion of its contributions always come from abroad. Its circulation likewise is wholly international.

Readers of the **Journal** comprise members of the Institute and other subscribers who are for the main part air and sea navigators, scientific workers of one kind and another concerned with navigation, and an increasing number of yachtsmen. It is widely circulated at sea, in government departments with navigational responsibilities, and in the shipping and aeronautical industries. The **Journal** costs £4.50 an issue (£ 14.25 yearly including postage) and is published (January, May & September) by:

The Royal Institute of Navigation
at The Royal Geographical Society
1 Kensington Gore, London SW7 2AT



How do you mark the spot at sea?

Accurate position measurement is our business. Our modern Raydist DR-S system can "mark the spot" within a few feet for your off-shore work hundreds of miles seaward.

To get continuous, repeatable data we use shore stations—just two of them. We made our shore station electronic packages 100 percent solid state for highest reliability, light weight (only 27 pounds) and low power (just 2 amps at 24 volts DC). It takes about two hours to put a station into operation, making Raydist by far the most portable radio-location system available for use beyond line-of-sight.

Do you have unusual or demanding requirements? Raydist has enough built-in flexibility to handle just about anything you can come up with, such as four-party range-range operation, unlimited-user passive operation, and enough output flexibility to handle our wide selection of control and display accessories, or to interface directly with your computer or digital tape recorder. We can even provide our unique HALOP alternate coordinate geometry by means of an inexpensive attachment.

To find out more about Raydist DR-S and the complete line of Raydist accessories, call or write:



TELEDYNE HASTINGS-RAYDIST

P. O. Box 1275

Hampton, Virginia 23361, U.S.A.

Telephone: (703) 723-6531

TWX: (710) 822 0085

CABLE ADDRESS: "HASTRAY", Hampton, Virginia



DO YOU CATCH A BOAT TO WORK?

If you do you will be better informed as a member of the **HYDROGRAPHIC SOCIETY** and a reader of the **HYDROGRAPHIC JOURNAL**.

THE HYDROGRAPHIC SOCIETY

The Hydrographic Society was formed to further the interests of all those concerned with surveying at sea. Its membership is international and broadly based, in order to unite surveyor, equipment manufacturer and client. Over 60 Corporate Members and 600 surveyors, engineers, geologists and geophysicists from more than 40 countries now enjoy the benefits of membership.

The Society offers a variety of services to members, including a Journal, Information Sheets at approximately two-monthly intervals, Special Publications, Symposia, lectures and an employment information service.

THE HYDROGRAPHIC JOURNAL

As the forum of the Hydrographic Society, the Journal provides a medium wherein the knowledge, experience and views of individuals, firms, and organisations engaged in the profession of surveying at sea can be published. It also records the activities and functions of the Society.

Three issues per annum.

The options are:-

Full Individual Membership — £2 joining fee and £7.50 p.a. (Journals and Information Sheets supplied free, by airmail).

Full Corporate Membership (for organisations) — £20 joining fee and £40 p.a.

Subscriber (non member) —
£15p.a. plus postage (Journal)
£21p.a. plus postage (Journal and information sheets)

For further information and membership applications write to:-
Hon. Secretary
The Hydrographic Society
Department of Land Surveying
North East London Polytechnic
LONDON E17 4JB

For Journal subscription write to:-

Subscription Secretary
67 Kingtree Avenue
Cottingham
North Humberside
HU16 4DR

**Versatility, reliability,
rapid response**



ONI

Radiopositioning personnel and equipment from depots at strategic locations throughout the world permit rapid response to your changing marine and airborne positioning needs, backed by ONI's traditional reliability, experience and diversity of systems — SHORAN, MAXIRAN, ONIX, MINI-RANGER, RAYDIST, ARGO, LORAN-C, SATELLITE NAVIGATION, ATNAV and the new RS-900 ACOUSTIC SYSTEM. Write for a copy of our Services Catalog.

OFFSHORE NAVIGATION, INC.

International Offshore Navigation, Inc.; Offshore Navigation (Canada), Ltd.; Servicios Radiometricos, S.A.

P. O. Box 23504 • New Orleans, Louisiana 70183
Phone (504) 733-6790 • Cable "OFFNAV" • Telex 058-381

OFFICES IN: New Orleans, Houston, Long Beach,
Anchorage, Calgary, Tampico, Singapore, Geneva, Perth.




FRENCH INSTITUTE OF NAVIGATION

3, Avenue Octave-Gréard — 75 - PARIS (7^e)

**Publishes a Technical Review on
Maritime, Aerial and Spatial Navigation
entitled :**

NAVIGATION

which is issued quarterly
(January, April, July, October)




● **Membership.** — Applications should be addressed to the Secretary-General. Admission is decided by the Council. Navigation is despatched regularly to Members of the French Institute of Navigation.

● **Annual Dues :**

- Active Members **85 F**
- Associate Members (resident abroad) . . . **95 F**

● **Payment.** — Preferably by bank transfer or postal payment to the Association's Postal Order Account : **I.F.N. 1581-32 N Paris.**

Bank cheques payable in Paris in French francs are accepted.



Surveying begins and ends with Decca Sat-Fix

...anytime
...anywhere

Rugged, portable and precise, Decca Sat-Fix satellite receivers are specifically designed for today's geodetic survey operations.

Decca Sat-Fix. It's the system we use ourselves to position survey transmitter station sites. To verify the final positions of offshore structures. And it's the system we've supplied to official and commercial organisations in more than 40 countries.

Automatically recording satellite data on

tape cassettes, and offering repeatable accuracies of up to one metre when used in the translocation mode, Sat-Fix receivers are available in two versions for geodetic use: Sat-Fix/1, and Sat-Fix/3 with microprocessor control.

Write to us for full details of Decca Sat-Fix – the original truly portable doppler satellite survey system for field use – designed and manufactured in the USA by JMR Instruments, Inc.

DECCA SURVEY SAT-FIX Precision worldwide geodetic positioning

Decca Survey Limited, Satellite System Department,
Kingston Road, Leatherhead, Surrey, KT22 7ND, England.
Telephone Leatherhead 76971. Telex 928437.





The Canadian Hydrographers Association
publishers of

LIGHTHOUSE

A journal dedicated to promoting the free exchange of information within the hydrographic community and to advancing the technical and professional ability of hydrographers.

LIGHTHOUSE is published twice yearly, in April and November:
yearly subscription rate is \$6.00 (Canadian).

Correspondence should be addressed to:

The Editor
LIGHTHOUSE
c/o The Canadian Hydrographers Association
P.O. Box 5050
867 Lakeshore Road
Burlington, Ontario
Canada
L7R 4A6

we're helping hydrographers read between the lines

*in Argentina, Australia, Canada, Finland,
France, Iceland, India, Italy, Japan, Korea,
Kuwait, Malaysia, Netherlands, Portugal,
Spain, United Kingdom, U.S.A.*

EG&G developed the first commercial Side Scan Sonar in the late 1960's. Since then this unique underwater scanning system has become an essential tool of hydrographers and ocean engineers around the world.


Hydrographers use it, typically, in conjunction with sounding equipment, to provide 100% coverage between survey lines, eliminating the chance of overlooked navigation hazards and permitting more detailed charting of bottom features. They also find it useful in survey planning, channel mapping, etc.

But the reliability, ease and flexibility of operation, and unsurpassed range and resolution of EG&G equipment have made it equally useful in dozens of other applications. Engineers, researchers and surveyors use it, often with EG&G's new "Deep Tow" system, for geological surveys, siting and pre-construction studies, cable and pipeline surveys, search and salvage operations and many other ocean floor investigations.

EG&G inventories side scan systems for immediate shipment. Our exclusive Tech-ALERT service ensures round-the-clock, world-wide availability of technical assistance and replacement parts. Send for new Side Scan catalog.



ENVIRONMENTAL EQUIPMENT DIVISION
151 Bear Hill Road
Waltham, Massachusetts 02154
(617) 890-3710 TELEX: 92-3429



**THE
INTERNATIONAL HYDROGRAPHIC REVIEW**

FOREWORD

The *International Hydrographic Review* is published twice a year (January and July) in separate English and French editions.

The Directing Committee and the Editor are not responsible for statements or opinions expressed by contributors to the Review.

Original articles are welcomed on hydrography, oceanography, cartography, photogrammetry, geodesy, navigation and allied subjects, radio aids, automation, new instruments, equipment and hydrographic vessels, as well as on the history and organization of hydrographic offices.

The latest date for receipt of manuscripts is :

— 1 August for January issue,

— 1 February for July issue,

but earlier submission greatly facilitates the work of preparing translations.

Articles should be addressed to : The Directing Committee, International Hydrographic Bureau, B.P. 345, 7, avenue Président J.F. Kennedy, MC MONACO (Principality of Monaco).

Up to 50 reprints per article can be supplied free to the author(s). They must be ordered prior to publication, and may be in either language or a proportion in each. Further copies ordered are charged at cost price.

Notes for contributors

Texts should be submitted in English or French (or both) though by special arrangement Spanish, Italian or German could be accepted for translation by the Bureau. The papers should be as concise as possible for maximum reader value, and an abstract of up to 150 words is desirable. Uncommon expressions or constructions should be avoided, since :

a) they hamper the production of a definitive translation in the Bureau;

b) a large proportion of readers are still necessarily reading the Review in a foreign language.

Any permission needed to incorporate material published elsewhere is the responsibility of authors, and the Editor will assume that such permission has been obtained.

Two copies of the article are required, typed in double spacing with adequate margins and on one side of the paper only. Authors should check manuscripts very carefully as the Bureau takes no responsibility for errors of fact or presentation.

Bibliographic references should be listed at the end of the article in the standard Harvard form. Footnotes should be kept to a minimum, and metric measures used throughout.

Illustrations, already numbered and titled, should be sent ready for reproduction by the offset method and for reduction to 13 × 20 cm, the effective size of a Review page. Positive or negative transparencies (repromats) are preferred.

As the Review is a two-language publication a minimum of wording should be shown on the illustrations themselves, explanations being confined to the legend beneath.


Photographs should be black and white glossy prints and be limited to those necessary for an understanding of the text.

Printer's proofs are corrected in the Bureau and are not normally sent to authors.

THE INTERNATIONAL HYDROGRAPHIC REVIEW

Vol. LVI

No 2



(N° 105 OF THE SERIES)

PUBLISHED BY

THE

INTERNATIONAL HYDROGRAPHIC BUREAU

B. P. 345 - 7, avenue Président J. F. Kennedy

MC MONACO

PRINCIPALITY



JULY 1979

IMPRIMERIE LOUIS-JEAN

GAP

INTERNATIONAL HYDROGRAPHIC ORGANIZATION

MEMBERS OF THE IHO

ARGENTINA	NEW ZEALAND
AUSTRALIA	NIGERIA
BRAZIL	NORWAY
CANADA	PAKISTAN
CHILE	PERU
CUBA	PHILIPPINES
DENMARK	POLAND
DOMINICAN REPUBLIC	PORTUGAL
ECUADOR	REPUBLIC OF KOREA
EGYPT, ARAB REPUBLIC OF	REPUBLIC OF SOUTH AFRICA
FINLAND	SINGAPORE
FRANCE	SPAIN
GERMANY, FEDERAL REPUBLIC OF	SWEDEN
GREECE	SYRIAN ARAB REPUBLIC
GUATEMALA	THAILAND
ICELAND	TURKEY
INDIA	UNION OF SOVIET SOCIALIST REPUBLICS
INDONESIA	UNITED KINGDOM OF GREAT BRITAIN AND NORTHERN IRELAND
IRAN	UNITED STATES OF AMERICA
ITALY	VENEZUELA
JAPAN	YUGOSLAVIA
MALAYSIA	ZAIRE
MONACO	
NETHERLANDS	

INTERNATIONAL HYDROGRAPHIC BUREAU

DIRECTING COMMITTEE

President : Rear Admiral G.S. RITCHIE, C.B., D.S.C., F.R.I.C.S., Royal British Navy (Ret.).

Directors : Rear Admiral D.C. KAPOOR, AVSM, Indian Navy (Ret.).
Captain J.E. AYRES, U.S. Navy (Ret.).

Price 60.00 French Francs. For conditions of sale see *List of Publications 1979*.

TABLE OF CONTENTS

— Fiftieth anniversary of the laying of the foundation stone of the IHB's headquarters	7
— Centenary of the Argentine Navy Hydrographic Service	11
(L.J. LAH).	
— New Argentine Oceanographic Vessel <i>Puerto Deseado</i>	23
(J.I. de ABELLEYRA).	
— New methods in hydrographic survey	31
(A.G. STEPHENSON).	
— Automation of hydrographic data collection and processing in Denmark	41
(G. MØLLER RASMUSSEN).	
— Project planning and field support for NOS bathymetry	55
(R.K. BREWER).	
— Cost benefits of photobathymetry	69
(J. COLLINS).	
— The nautical chart : its purpose and content	75
(M. SCHMIDT).	
— Back to Cook — The role of the hydrographer in delineating topography and culture	85
(C.G. CHAMP, P. WARREN).	
— Some comparisons of response and harmonic tide predictions	105
(B. ZETLER, D. CARTWRIGHT, S. BERKMAN).	
— Numerical modeling of tidal propagation in the St. Lawrence Estuary	117
(L. LEVESQUE, T.S. MURTY, M.I. EL-SABH).	
— A note on extreme tidal levels	133
(M. AMIN).	
— Fifty years ago	143