

Harriet Irving Library
SEP 5 1985
University of New Brunswick

THE INTERNATIONAL HYDROGRAPHIC REVIEW



**INTERNATIONAL HYDROGRAPHIC BUREAU
MONACO**

Vol. LXII No. 2

No. 117 OF THE SERIES

JULY 1985

Recently published by the International Hydrographic Organization :

The 1985 Edition of the **YEARBOOK**

OF THE INTERNATIONAL HYDROGRAPHIC ORGANIZATION
(PP-05)

containing particulars about Hydrographic Services throughout the world,
together with details about the scope of their work.
This invaluable reference work also features particulars about the partici-
pation of the fifty two maritime nations whose Governments are Members
of the International Hydrographic Organization.

Price : 55 francs

LIST OF IHO PUBLICATIONS

1985 edition
English & French versions.
Free.

BP-0004 : INFORMATION CONCERNING RECENT BATHYMETRIC DATA

List No. 14, bilingual,
with data on 45 cruises.
Published Nov. 1984, 40 pp.
Price : 25 francs.

**This publication is
available in microform
from University
Microfilms
International.**



Please send information about these titles:

Name _____

Company/Institution _____

Address _____

City _____

State _____ Zip _____

Phone (_____) _____

Call toll-free 800-521-3044. In Michigan,
Alaska and Hawaii call collect 313-761-4700. Or
mail inquiry to: University Microfilms International,
300 North Zeeb Road, Ann Arbor, MI 48106.

**Some Special Publications of the
INTERNATIONAL HYDROGRAPHIC ORGANIZATION :**

HYDROGRAPHIC DICTIONARY

(THIRD EDITION)

Special Publication No. 32

A dictionary containing definitions of over 5,600 current technical terms. In its bilingual version has full definitions in both English and French.

Price : 70 francs (English/French)
45 francs (English only)

NEW ISSUE :

English-Spanish Supplement to the Hydrographic Dictionary, 3rd edition 1974 (Translation of only the terms in the Dictionary) — Suplemento inglés-español al Diccionario Hidrográfico, 3ª edición 1974 (Traducción de los solos términos del Diccionario).

Price : 70 francs.

PRECISE POSITIONING SYSTEMS FOR HYDROGRAPHIC SURVEYING

(S.P. 39 - Series 1977)

Similar to the earlier edition of SP 39, but in a radically different format and pertaining to the more recently developed radiolocation systems. Sections are individually bound and of about 20 pages each.

At present on issue are :

Chapter I : Basic Information — Standard Test Procedures.

Chapter II : Radio systems.

1. Hi-Fix/6; 2. Raydist-76; 3. Mini-Ranger; 4. Trisponder; 5. MRD 1; 6. Syledis B;
7. Trident III; 8. Artemis; 9. Argo.

Price : 15.00 francs per section.

✱

RADIO AIDS TO MARITIME NAVIGATION AND HYDROGRAPHY

(S.P. 39 - 2nd Edition, 1965 - reprinted 1969 - superseded 1977.)

Contains information concerning the use of radioelectric systems as applied to ordinary navigation as well as to hydrographic surveying.

The following subjects are treated.

1. The spectrum and propagation of electromagnetic waves.
2. Radio systems used in marine navigation : Radio direction-finding, Loran, Decca, Consol, Radar and Omega.
3. Radio systems used in hydrographic surveying : Sea-Fix, Toran.
4. Computation and plotting of hyperbolic lattices : the methods used by various Hydrographic Offices (Denmark, France, U.S.A., Sweden, Netherlands, United Kingdom).
5. Electromagnetic systems in geodetic surveying : General aspects and use of radio positioning systems, Aga geodimeter.

Price : Section 1, 10 francs; the others, 20 francs each whilst stocks last.

THE INTERNATIONAL HYDROGRAPHIC ORGANIZATION

an intergovernmental organization
also publishes the

INTERNATIONAL HYDROGRAPHIC BULLETIN

(PP-03)

A monthly journal published by the International Hydrographic Bureau for the benefit of the world hydrographic community, in a bilingual edition (English and French), 21 × 30 cm in size, with an average of 45 pages per issue, and comprising :

SECTION I — News from Hydrographic Offices; Appointments of Hydrographers; New Membership of the IHO; Reports on various international commissions and committees; Training programmes in hydrographic surveying; Recent developments in hydrographic instrumentation; Operational assessments of equipment; Work being undertaken by the Bureau; Work on the General Bathymetric Chart of the Oceans and the International Set of Charts. Also covered are development and research in the field of hydrography, descriptions of new survey vessels and progress in standardization of charts. "From the Chartroom": notes on charts and nautical documents recently added to our world-wide collection.

SECTION II — Reports on hydrographic surveys carried out, or planned for the future, by various countries.

SECTION III — Listing of new charts and new editions published by Member States, with their reference number, title, limits, scale and date of publication. Charts and new editions in preparation are also listed.

Status catalogue of International Charts in the International Set of Charts, with their International reference number, title, limits, scale, date of publication, and the names of the producer and any printer nations.

Publication and new editions of Sailing Directions, Lists of lights, Tide and Current Tables, Radio Signals, Radio Aids to Navigation, Chart Catalogues.

SECTION IV — Lists of selected recent publications and articles concerning hydrography and allied disciplines.

Reviews of some recent publications of particular interest to hydrographers.

The **International Hydrographic Bulletin** is distributed free to the Hydrographic Office of governments belonging to the International Hydrographic Organization.

It is also available for sale to the public on yearly subscription (price 135 French Francs) or per copy (13.50 French Francs) plus postage.

For updating of national chart catalogues, **Section III** is available separately: yearly subscription 70 F.F.; single issue 7 F.F., plus postage.

Conditions of sale of International Hydrographic Bureau Publications

Prices are quoted in French Francs. IHB invoices will be expressed in French Francs or in US \$ at current exchange rates, as appropriate. Packing and postage or shipping expenses will be added to invoices.

Payments may be made to the International Hydrographic Bureau by bank transfer or by cheque.

No credit can be allowed on unwanted publications unless returned immediately.

Orders can be sent either to a bookseller or direct to :

International Hydrographic Bureau, B.P. 345, Avenue Président J.F. Kennedy,
MC 98000 MONACO, Principality of Monaco.

Teleph. : (93) 50.65.87 — Teleg. : BURHYDINT, Monaco

Telex : (France) 479164 MC-INHORG

THE JOURNAL OF NAVIGATION

The Journal of Navigation is the publication of the Royal Institute of Navigation. It contains authoritative papers on every aspect of navigation – air, sea and space – and papers of every type – scientific, historical and narrative. It also publishes reviews of important books on navigation and a record of current navigational work.

The Journal is completely international in character and a sizeable proportion of its contributions always come from overseas. Its circulation likewise is wholly international.

Readers of the Journal comprise members of the Royal Institute of Navigation and other subscribers who are for the main part air and sea navigators, scientists and technicians concerned with navigation, and an increasing number of yachtsmen.

The subscription for Volume 38, 1985 is £ 40.00 including postage, single parts £ 15.00 plus postage. Orders through any bookseller or direct to Cambridge University Press, The Edinburgh Building, Shaftesbury Road, Cambridge CB2 2RU, England.

Recent articles include :

The US Federal Radio-Navigation Plan, D. SCULL; Air Navigation Cost-benefits and Payments, M.A. AMBROSE; The Requirements for Oceanic Navigation in the Air, R. CROXFORD; Global Civil Satellite Navigation Systems : an Airline Operator's View, P. MOORE and D.M. PAGE; World-wide Navigation System for Shipping, J.N.F. LAMEIJER; The Use of Satnav Systems for Precise Time Transfer, J.D.H. PILKINGTON; Granas, a New Satellite-based Navigation System, H. EULER and G. HOEFGEN; Civil Aviation Application of Navstar, L.E. DEGROOT, D.H. MONK and M.Y. McELREATH; The Geostar System, G.K. O'NEILL; An Electronic Chart Display for Fishing Vessels, R. COATES, Keith DYE and K. KNOX; The Evolution of the Arctic Submarine, Alfred S. McLAREN; Sailing Problems Within and Near Traffic Separation Schemes, K.H. KWIK; Hydrographic Survey in the North Sea and English Channel, D.W. HASLAM and F.A. PIELOU; Quantification of Action to Avoid Collision, WU ZHAO-LIN

CAMBRIDGE UNIVERSITY PRESS

TRAC IV B

PROFESSIONAL SURVEY SYSTEMS

mobilise in hours with no performance risk using Qubit's TRAC IV B Survey systems! Hundreds of completed contracts and satisfied clients testify to an unrivalled capability for delivering on time and to specification.

Trac systems for:-

Hydrographic Survey: used and accepted for Ministry of Defence work since 1983.


Offshore Pipeline ROV Survey: to Shell and Statoil specification since 1981.

Large work: on cross channel cable project for CEEGB since 1982.

These are just some of Qubit's quiet achievements. TRAC IV B not only provides all real-time functions, the interfacing and integration of survey data, operator displays and logging information, - but also complete on-board processing of data. Thus reports and fair chart drawings can be completed within hours.

The ruggedised compact systems are easily shipped and installed. Operators find them effective and friendly, making for efficient vessel and equipment operation. Reports and drawings can be finalised on-board and fast response for systems, spares or support is our business.

Contact Qubit for a survey system as tough as your contract.



QUBIT


Qubit UK Limited

251 Ash Road Aldershot
Hampshire GU12 4DD
Telephone (0252) 331418
Telex 858593 QUBIT G

Qubit Pty Limited

18 Prowse Street West Perth
Western Australia 6005
Telephone (09) 322 4955
Telex AA93960

Less downtime... ...more survey.






Lighthouse

JOURNAL OF THE CANADIAN HYDROGRAPHERS' ASSOCIATION

- A journal dedicated to promoting the free exchange of information within the hydrographic community and to advancing the technical and professional ability of hydrographers.
- It includes a variety of articles and topical news on advances in hydrography and historical perspectives.
- Published twice yearly, in April and November, and is free to Association members.
- Subscription rates to non-members is \$3.00 (Cdn) per single issue or \$6.00 (Cdn) yearly.
- For further information regarding membership, article submission and advertising, please address all correspondence to:



The Editor, LIGHTHOUSE
Canadian Hydrographers Association
P.O. Box 1006
Dartmouth, Nova Scotia
Canada B2Y 4A2
Phone: (902) 426-3497



PORTABLE OCEANOGRAPHIC BUOY FOR INSTRUMENT RETRIEVAL OR STATION MARKING

The KAHLISICO PORTABLE MARINE BUOY is specifically designed to facilitate locating and retrieving deployed instruments, or to be used as a temporary navigation marker. The 3.4 m long buoy has a mast terminating with a darkness-actuated, high-intensity flash-lamp (2-year lifetime), visible from 40 km, by aircraft, or 13 km, by ships. Its omni-directional radar-reflector can be detected from a distance of 5 km. A spare, rechargeable battery (allowing 30 days operation) and a 115 or 220 V battery-charger are furnished.

Weighing only 35 kg, Model 204WA150 Oceanographic Buoy is easily handled at sea, or transported in a small truck. Designed to be rugged, yet reasonable priced, this multi-purpose buoy can be outfitted with sensors and their electronics, recorders, etc. to meet your specific needs, due to ample space within its foam-filled, thick-walled, resilient, molded-plastic, buoyancy chamber, which has an integral mooring eye at bottom.



KAHLISICO BATHYTHERMOGRAPH (BT) is an efficient and reliable device which graphically records on a gold-plated glass slide both temperature and depth measurements as the BT is towed through the water at speeds up to 15 knots. It may be used to depths of 270 meters (900 ft). As illustrated, the equipment comes complete with all accessories, including a calibrated grid, viewer and thermometer, all packed in a special, compartmented storage case.

Consult us with regard to your needs for other instruments such as Fog Alarm Systems for platforms or coastlines, Tide Gauges, Current Meters, Corers, Dredges, etc.



P. O. Box 947, EL CAJON, California 92022, U.S.A.
Telex : 697906 Telephone : (619) 444-2158

Our Instruments Are In World-wide Use
HYDROLOGY - OCEANOGRAPHY - METEOROLOGY


FRENCH INSTITUTE OF NAVIGATION

3, Avenue Octave-Gréard — 75007 PARIS

**Publishes a Technical Review on
Maritime, Aerial and Spatial Navigation
entitled :**

NAVIGATION

which is issued quarterly
(January, April, July, October)



● **Membership.** — Applications for registration should be addressed to the Secretary-General. Navigation is despatched regularly to Members of the French Institute of Navigation.

● **Annual Dues.** — 1985 :
— Active Members (resident in France)..... 180 F
— Associate Members (resident abroad)..... 220 F

● **Payment.** — Preferably by bank transfer or postal payment to the Association's Postal Order Account : **I.F.N. 1581-32 N Paris.**

● Bank cheques only in French francs, payable in Paris; bank charges for the subscriber.


NEW

TRISPONDER[®] SYSTEMS

The Name for Accuracy and Reliability

Line of sight and beyond, Del Norte Technology, Inc., makes a TRISPONDER[®] System to do your job with repeatable accuracy and reliability — and a track record to prove it.


Del Norte's state-of-the-art micro-processor controlled equipment provides




a broad range of measuring and positioning capabilities and functions. Units are lightweight, highly portable, waterproof and consume very low power. They automatically power down when they are not being interrogated.

Features common to all TRISPONDER Systems include:

- Extremely "operator friendly"
- 80 codes
- Multi-user operation
- One tenth meter instrumental resolution
- Operator selectable baud rates
- Standard serial output with BCD available as an option
- Update rates are variable from one half second to five seconds
- All ranges are automatically deskewed by microprocessor
- Free standing or rack mounted
- External host computer control (Download)
- Automatic multi-baseline function



Model 520



Model 520 — 80 km line-of-sight

- 2 range display — 4 range output
- Waterproof — unit floats

Model 542 — 80 km line-of-sight

- 4 range display and output
- Guidance package standard

Model 562

- 8 range output — waterproof

Model 547/567 UHF —

Over the horizon 2-3 times line-of-sight

- 4 range display and output

For pinpoint accuracy — try Del Norte TRISPONDER

Systems — proven reliability at an affordable price. Write for descriptive literature with detailed specifications.

Model 547 UHF

All Systems are FCC type approved.

TRISPONDER[®] is a registered trademark of Del Norte Technology, Inc.

Del Norte has been the sole designer and manufacturer of all precision TRISPONDER Systems for over 16 years. A high-technology company dedicated to designing systems to meet your needs.




DEL NORTE Technology, Inc.

1100 Pamela Drive, P.O. Box 696, Euless, Texas 76039, 817/267-3541 Telex 75844-3

©1984 Del Norte Technology, Inc.

5TH BIENNIAL INTERNATIONAL SYMPOSIUM



UNIVERSITY OF SOUTHAMPTON ENGLAND 16-18 DECEMBER 1986

in association with

Canadian Hydrographers Association · Lloyd's List · US National Ocean Service

A review of global hydrographic survey methods and developments featuring Management & Planning, Data Acquisition, Processing and Presentation, together with a supporting exhibition of equipment and services.

PAPER ABSTRACTS INVITED BY 31 AUGUST 1985

The Hydrographic Society

NORTH EAST LONDON POLYTECHNIC · LONGBRIDGE ROAD · DAGENHAM
ESSEX RM8 2AS · ENGLAND · TELEPHONE: 01-597 1946 · TELEX: 665080

NETHERLANDS BRANCH

RWS-DIR NOORDZEE · POSTBUS 5807 · 2280HV RIJSWIJK(ZH) · TELEPHONE: 070 949500 · TELEX: 33782


US BRANCH

PO BOX 732 · ROCKVILLE · MARYLAND 20851 · TELEPHONE: 301 443 8232 · TELEX: 248376 OBSW UR


FIELD PROVEN

environmental and oceanographic instruments

HIGH PRECISION
HIGH RELIABILITY
HIGH QUALITY



CURRENT METERS




WAVE & TIDE GAUGES



MULTIPARAMETER PROBES


DATA PROCESSOR



RECORDERS & READOUTS



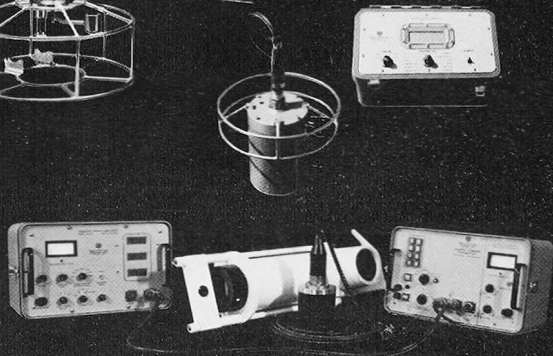
WINCHES & ACCESSORIES



BUOYS & FLOATS



ACOUSTIC RELEASE



InterOcean
systems, inc.

3540 aero court

san diego, ca.

THE LEADER IN OCEAN TECHNOLOGY

92123-1799 usa

(619) 565-8400

telex 181-701

INTERNATIONAL HYDROGRAPHIC REVIEW

FOREWORD

The *International Hydrographic Review* is published twice a year (January and July) in separate English and French editions.

Original articles are welcomed on hydrography, oceanography, cartography, photogrammetry, geodesy, navigation and allied subjects, radio aids, automation, new instruments, equipment and hydrographic vessels, as well as on the history and organization of hydrographic offices.

The latest date for receipt of manuscripts is :

— 1 August for the January issue,

— 1 February for the July issue,

but earlier submission greatly facilitates the work of preparing translations.

Articles should be addressed to : The Directing Committee, International Hydrographic Bureau, B.P. 345, MC 98000 MONACO (Principality of Monaco).

Up to 50 reprints per article can be supplied free to the author(s). They must be ordered prior to publication, and may be in either language or a proportion in each. Further copies ordered are charged at cost price, plus postage.

The Directing Committee does not hold itself responsible for statements or opinions expressed by contributors to the Review.

Notes for contributors

Papers should be as concise as possible for maximum reader value, and an abstract of up to 150 words is desirable. Uncommon expressions or constructions should be avoided since a large proportion of readers are necessarily reading the Review in a language that is not their mother tongue.

Any permission needed to incorporate material published elsewhere is the responsibility of authors, and it will be assumed that such permission has been obtained.

Texts should be submitted in English or French (or both), though by special arrangement articles in Spanish, Italian or German could be accepted for translation in the Bureau.

Two copies of the article are required, typed in double spacing with adequate margins and on one side of the paper only. Authors should check manuscripts very carefully as no responsibility can be taken for errors of fact or presentation.

Bibliographic references should be listed at the end of the article in the standard Harvard form. Footnotes should be kept to a minimum, and metric measures used throughout.

Illustrations, already numbered and titled, should be supplied ready for reproduction by the offset method and for reduction to 12.5 × 21 cm, the effective size of a Review page. Positive or negative transparencies (repromats) are preferred. Photographs should be black and white glossy prints and be limited to those necessary for an understanding of the text.

As the Review is a two-language publication a minimum of wording should be shown on the illustrations themselves, explanations being confined to the legend beneath.

Printer's proofs are corrected in the Bureau and are not normally sent to authors.

THE INTERNATIONAL HYDROGRAPHIC REVIEW

Vol. LXII



No. 2

(No. 117 OF THE SERIES)

PUBLISHED BY

THE

INTERNATIONAL HYDROGRAPHIC BUREAU

B. P. 345 - 7, avenue Président J. F. Kennedy

M C 98000 MONACO

PRINCIPALITY



JULY 1985

**IMPRIMERIE LOUIS-JEAN
GAP**

INTERNATIONAL HYDROGRAPHIC ORGANIZATION

MEMBERS OF THE IHO

ARGENTINA	NETHERLANDS
AUSTRALIA	NEW ZEALAND
BELGIUM	NIGERIA
BRAZIL	NORWAY
CANADA	PAKISTAN
CHILE	PERU
CHINA	PHILIPPINES
CUBA	POLAND
DENMARK	PORTUGAL
DOMINICAN REPUBLIC	REPUBLIC OF KOREA
ECUADOR	REPUBLIC OF SOUTH AFRICA
EGYPT,	SINGAPORE
ARAB REPUBLIC OF	SPAIN
FIJI	SRI LANKA
FINLAND	SWEDEN
FRANCE	SYRIAN ARAB REPUBLIC
GERMANY,	THAILAND
FEDERAL REPUBLIC OF	TRINIDAD AND TOBAGO
GREECE	TURKEY
GUATEMALA	UNION OF SOVIET
ICELAND	SOCIALIST REPUBLICS
INDIA	UNITED KINGDOM OF GREAT
INDONESIA	BRITAIN AND NORTHERN
IRAN	IRELAND
ITALY	UNITED STATES OF AMERICA
JAPAN	URUGUAY
MALAYSIA	VENEZUELA
MONACO	YUGOSLAVIA
	ZAIRE

INTERNATIONAL HYDROGRAPHIC BUREAU

DIRECTING COMMITTEE

President : Rear Admiral F.L. FRASER, AVSM, FIS, Indian Navy (Ret.)

Directors : Vice Admiral O.A.A. AFFONSO, Brazilian Navy (Ret.)

Captain J.E. AYRES, U.S. Navy (Ret.)

Price 110.00 French Francs. For conditions of sale see *List of Publications 1985*.

TABLE OF CONTENTS

— Contract hydrographic surveys (D. HASLAM)	7
— The Fly River : A continuing hydrographic challenge (P. DONE)	21
— Toward improved accuracy standards for hydrographic surveying (S. ALPER & J.D. BOSSLER)	39
— New Japanese survey vessel “Takuyo” (A. NAKANISHI)	51
— UHF Syledis for coastal survey positioning (H.W. JANES, R.M. EATON & J. WILSON)	59
— Satellite positioning. The surveyor’s operational requirement (W.J. PREISS)	75
— Daily system check of electronic position systems (L.A. LAPINE)	83
— Navigation and positioning requirements for marine survey operations (A.R. HEDGE)	95
— Contours and contouring in hydrography. Part I - The fundamental issues (D. MONAHAN & M.J. CASEY)	105
— A step forward in the methods of getting a fix at sea (V. MAESTRE GIMENO)	121
— Tide predictions using satellite constituents (B.D. ZETLER, E.E. LONG & L.F. KU)	135
— A model of prediction of the tidal currents in the English Channel (M. FORNERINO & C. LE PROVOST)	143
— Tidal prediction with a small personal computer (A.S. FRANCO)	167
— Modulation factors in tidal prediction (L.F. KU)	173
— The definition of the boundaries of marine mining areas in international waters (G.L. HASKINS)	179
— Fifty years ago	199