

# THE INTERNATIONAL HYDROGRAPHIC REVIEW



INTERNATIONAL HYDROGRAPHIC BUREAU  
MONACO

Vol. LXVII No. 1

No. 126 OF THE SERIES

JANUARY 1990



## ERRATA

*International Hydrographic Review*, Vol. LXVII, No. 1.

The IHB has been requested by the Defense Mapping Agency to give the following information about the paper 'World Vector Shoreline' by E.A. Soluri and V.A. Woodson published in the *International Hydrographic Review*, Vol. LXVII, No. 1, January 1990, p. 26:

'The worldwide data set was completed in July 1989 and is available to the public from the Defense Mapping Agency at a reasonable cost. WVS is available on magnetic tape recorded at a density of 6250 bits per inch (bpi) as standard, but may be requested at 1600 bpi. Its availability on CD-ROM is under study'.

\* \*

p. 25, para. 4, line 2: instead of 'Commodore John S. Compton AN RAN' read 'Commodore John S. Compton AM RAN'.

p. 37, the postal address of Krupp Atlas Elektronik GmbH should read as follows:

Postfach 44 85 45 D-2800 Bremen  
Federal Republic of Germany

p. 124, para. 3, References, instead of '...D.W. GREEN III (1968)' read '... D.W. GREEN III (1986)'.

p. 177, para. 1, line 3 instead of 'Professor F.A. WENING MEINESZ' read 'Professor F.A. VENING MEINESZ'.

---

**Recently published by the International Hydrographic Bureau:**

<b>MP-004</b>	<b>Chart Specifications of the IHO. Sections 100-200-300-500-600 (English/French) Sections 100-500-600 (Spanish)</b>	
	<b>6 Sections + binder</b> .....	300,00 FF
	<b>Each section</b> .....	50,00 FF
<b>PP-05</b>	<b>IHO Yearbook 1990 (Bilingual)</b> .....	100,00 FF
<b>MP-001</b>	<b>Basic Documents of the International Hydrographic Organisation (English/French)</b> .....	Not for sale
<b>SP-51</b>	<b>Manual on Technical Aspects of the Law of the Sea Part I (Glossary of technical terms)</b> .....	30,00 FF
<b>SP-54</b>	<b>Digital Data Exchange Seminar held at the International Hydrographic Bureau, Monaco, 8-10 November 1988 — Proceedings</b> .....	100,00 FF

**The following is soon to be released:**

<b>MP-004</b>	<b>Chart Specification of the IHO Section 400 (English/French)</b> .....	50,00 FF
<b>SP-32</b>	<b>Hydrographic Dictionary (Bilingual)</b> .....	100,00 FF
<b>BP-0004</b>	<b>Information concerning recent bathymetric data List No. 19</b> .....	75,00 FF
<b>MP-003</b>	<b>Resoluciones Tecnicas y Administrativas de la OHI (Spanish)</b> .....	150,00 FF

**The Catalogue of the IHO Publications, 1990**

**can be obtained gratis by writing to the**

**INTERNATIONAL HYDROGRAPHIC BUREAU**

**BP 445**

**7 avenue Président J.F. Kennedy**

**MC 98011 MONACO CEDEX**

**Bathymetric charts available from the  
International Hydrographic Bureau:**

<b>BP-0001</b> General Bathymetric Chart of the Oceans (GEBCO), 5th Edition (1:10M), series of 18 sheets Price per sheet .....	40,00 FF
--	----------

N.B. — All IHB prices are subject to periodic review.

**The following Information Papers are available free from the  
International Hydrographic Bureau:**

- No. 1 — The International Hydrographic Organization (January 1989)
- No. 2 — The FIG/IHO International Advisory Board on Standards of Competence for Hydrographic Surveyors (June 1989)
- No. 3 — IHO Special Publication No. 39: Precise Positioning Systems for Hydrographic Surveying (Series 1977) (December 1982)
- No. 4 — IHO Tidal Constituent Bank (February 1986)
- No. 5 — The IHB's Views on Proposals for a World Chart Series (November 1987)
- No. 6 — Technical Assistance (November 1987)
- No. 8 — GEBCO (July 1987)
- No. 9 — The INT Chart Concept (March 1985)

**This publication is  
available in microform  
from University  
Microfilms  
International.**



Please send information about these titles:

\_\_\_\_\_

Name \_\_\_\_\_

Company/Institution \_\_\_\_\_

Address \_\_\_\_\_

City \_\_\_\_\_

State \_\_\_\_\_ Zip \_\_\_\_\_

Phone ( ) \_\_\_\_\_

Call toll-free 800-521-3044. In Michigan,  
Alaska and Hawaii call collect 313-761-4700. Or  
mail inquiry to: University Microfilms International,  
300 North Zeeb Road, Ann Arbor, MI 48106.

THE INTERNATIONAL HYDROGRAPHIC ORGANIZATION  
an intergovernmental organization  
also publishes the

## INTERNATIONAL HYDROGRAPHIC BULLETIN

(PP-03)

A monthly journal published by the International Hydrographic Bureau for the benefit of the world hydrographic community, in a bilingual edition (English and French), 21 x 30 cm in size, with an average of 50 pages per issue, and comprising :

**SECTION I — IHO Notes:** News from Hydrographic Offices; Appointments of Hydrographers; New Membership of the IHO; Description of new survey vessels; Recent developments in hydrographic instrumentation; Operational assessments of equipment; Reports of international commissions, committees and other bodies; Training programmes in hydrographic surveying, marine cartography and other relevant courses; Conferences scheduled; Comments on general events at the Bureau and its personnel; List of recent publications produced by the Bureau and future plans; Reports on surveys carried out or projected by Member States or non-Members.

**SECTION II — Hydrographic Commentary:** Comments on the work of other organizations of interest to hydrographers; On various published articles; On international marine developments; Notes devoted to hydrography and related sciences; and 'From the Chartroom': notes on charts and nautical documents.

**SECTION III — New Charts and New Editions:** Listing of new charts and new editions published by Member States, with reference number, title, limits, scale and date of publication. Charts and new editions in preparation are also listed. Status catalogue of International Charts in the International Set of Charts, with International reference number, title, limits, scale, date of publication, and the names of the producer and any printer nations. Publication and new editions of Sailing Directions, Lists of Lights, Tide and Current Tables, Radio Signals, Radio Aids to Navigation, Chart Catalogues.

**SECTION IV — Bibliography:** Lists of selected recent publications and articles concerning hydrography and allied disciplines.

**Hydrographers will be interested in:** Includes summaries of annual reports by Member States' Hydrographic Offices and other relevant organizations as well as reviews of some recent publications of particular interest to hydrographers.

The **International Hydrographic Bulletin** is distributed free to the Hydrographic Office of governments belonging to the International Hydrographic Organization.

It is also available for sale to the public on yearly subscription (price 200 French Francs) or per copy (20 French Francs) plus postage.

---

### Conditions of sale of International Hydrographic Bureau Publications

Prices are quoted in French Francs. IHB invoices will be expressed in French Francs or in US dollars at current exchange rates, as appropriate. Packing and postage or shipping expenses will be added to invoices. Payments may be made to the International Hydrographic Bureau by bank transfer or by cheque.

No credit can be allowed on unwanted publications unless returned immediately.

Orders can be sent either to a bookseller or direct to :

International Hydrographic Bureau, B.P. 445, 7, avenue Président J.F. Kennedy  
MC 98011 MONACO CEDEX, Principality of Monaco.

Teleph.: +33 93.50.65.87 — Telex : (France) 479164 MC INHORG  
Telefax: +33 93.25.20.03 — Teleg.: BURHYDINT, Monaco

# Lighthouse

JOURNAL OF THE CANADIAN HYDROGRAPHIC ASSOCIATION

A journal dedicated to promoting the free exchange of information within the hydrographic community and to advancing the technical and professional ability of hydrographers.

It includes a variety of articles and topical news on advances in hydrography and historical perspectives.

Published twice yearly, in April and November, and is free to Association members.


Yearly subscription rates to non-members:

Residents of Canada \$20.00


Non-residents \$25.00 (Cdn.)

For further information regarding membership, article submission and advertising, please address all correspondence to:

The Editor, LIGHTHOUSE  
Canadian Hydrographic Association  
P.O. Box 5050  
867 Lakeshore Road  
Burlington, Ontario  
Canada L7R 4A6  
Phone: (416)336-4856



EXCELLENCE IN INTEGRATED NAVIGATION



NO-ONE COMES CLOSER

**QUBIT UK Ltd.** Lynchborough Road, Passfield, Hampshire, England. Tel: (0428 77) 585. Fax: (0428 77) 405.

**QUBIT NA Inc.** 750/11400 Rockville Pike, Rockville, Maryland, USA. Tel: (301) 468 3682. Fax: (301) 231 7606.

**QUBIT Pty Ltd.** 106 Marine Terrace, Fremantle, Western Australia. Tel: (09) 430 4446. Fax: (09) 335 3565.

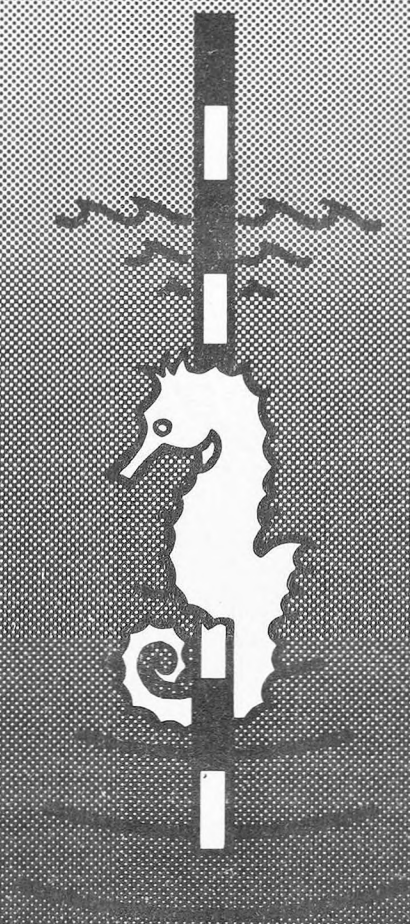
Also in Sydney, NSW. Tel: (02) 959 5332. Fax: (02) 925 0840.

**QUBIT Canada Ltd.** 812 Cogswell Tower, Scotia Square, Halifax, Nova Scotia, Canada. Tel: (902) 422 9570.

Fax: (902) 422 1737.







representing and serving the world hydrographic  
surveying community with individual and  
corporate members in sixty countries

# The Hydrographic Society

NORTH EAST LONDON POLYTECHNIC · LONGBRIDGE ROAD · DAGENHAM  
ESSEX RM8 2AS · ENGLAND · TELEPHONE: 01-597 1946 · TELEX: 665080

#### AUSTRALASIA

Australian Maritime College  
PO Box 986  
Launceston Tasmania 7250  
Tel: 003 260711  
Tx: AMC 58827

#### DENMARK

Søopmålingen  
Esplanade 19  
DK 1263 Copenhagen K  
Tel: 1 93 51 75  
Tx: 22204 FRVSKA DK

#### NETHERLANDS

RWS - Dir Noordzee  
Postbus 5807  
2280HV Rijswijk (ZH)  
Tel: 070 949500  
Tx: 33782

#### UK

NELP  
Longbridge Road  
Dagenham Essex RM8 2AS  
Tel: 01-597 1946  
Tx: 665080

#### USA

PO Box 732  
Rockville  
Maryland 20851  
Tel: 301 443 8232  
Tx: 248376 OBSV UR

# NHS-SYSTEMS



## Navitronic Hydrographic Survey Systems make it easier!

NHS-SYSTEMS are the names of a range of Hydrographic Survey Systems offering units and services based on many years of experience in hydrography.

NHS-SYSTEMS offer you a total package of hardware, software, installation, training, and system responsibility.

NHS-SYSTEMS offer you reliable survey systems and certainty in your investment.

- ECHO SOUNDERS
- INTERFACE UNITS
- COMPUTERS
- SOFTWARE
- SYSTEM RESPONSIBILITY
- RACK SYSTEMS
- CABLING
- INSTALLATION
- TRAINING

**NHS-systems**  
– a new way of doing things!



**NAVITRONIC AS**

**INTERNATIONAL HYDROGRAPHIC REVIEW**

## FOREWORD

The *International Hydrographic Review* is published twice a year (January and July) in separate English and French editions.

Original articles are welcomed on hydrography, oceanography, cartography, photogrammetry, geodesy, navigation and allied subjects, radio aids, automation, new instruments, equipment and hydrographic vessels, as well as on the history and organization of hydrographic offices.

The latest date for receipt of manuscripts is :

— 1 August for the January issue,

— 1 February for the July issue,

but earlier submission greatly facilitates the work of preparing translations.

Articles should be addressed to : The Directing Committee, International Hydrographic Bureau, B.P. 445, MC 98011 MONACO Cedex (Principality of Monaco).

Up to 50 reprints per article can be supplied free to the author(s). They must be ordered prior to publication, and may be in either language or a proportion in each. Further copies ordered are charged at cost price, plus postage.

**The Directing Committee does not hold itself responsible for statements or opinions expressed by contributors to the Review.**

### Notes for contributors

Papers should be as concise as possible for maximum reader value, and an abstract of up to 150 words is desirable. Uncommon expressions or constructions should be avoided since a large proportion of readers are necessarily reading the Review in a language that is not their mother tongue.

Any permission needed to incorporate material published elsewhere is the responsibility of authors, and it will be assumed that such permission has been obtained.

Texts should be submitted in English or French (or both), though by special arrangement articles in Spanish, Italian or German could be accepted for translation in the Bureau.

Two copies of the article are required, typed in double spacing with adequate margins and on one side of the paper only. Authors should check manuscripts very carefully as no responsibility can be taken for errors of fact or presentation.

Bibliographic references should be listed at the end of the article in the standard Harvard form. Footnotes should be kept to a minimum, and metric measures used throughout.

Illustrations, already numbered and titled, should be supplied ready for reproduction by the offset method and for reduction to 12.5 x 21 cm, the effective size of a Review page. *Positive or negative transparencies (repromats) are preferred. Photographs should be black and white glossy prints and be limited to those necessary for an understanding of the text.*

As the Review is a two-language publication a minimum of wording should be shown on the illustrations themselves, explanations being confined to the legend beneath.


Printer's proofs are corrected in the Bureau and are not normally sent to authors.

PP-01

# THE INTERNATIONAL HYDROGRAPHIC REVIEW

Vol. LXVII

No. 1



(No. 126 OF THE SERIES)

PUBLISHED AND PRINTED BY

THE

**INTERNATIONAL HYDROGRAPHIC BUREAU**

**B.P. 445 — 7, avenue Président J.F. Kennedy**

**MC 98011 MONACO Cedex**

**PRINCIPALITY**

**JANUARY 1990**

# INTERNATIONAL HYDROGRAPHIC ORGANIZATION

---

## MEMBERS OF THE IHO

---

ARGENTINA	NEW ZEALAND
AUSTRALIA	NIGERIA
BELGIUM	NORWAY
BRAZIL	OMAN
CANADA	PAKISTAN
CHILE	PAPUA NEW GUINEA
CHINA	PERU
CUBA	PHILIPPINES
DEMOCRATIC PEOPLE'S REPUBLIC OF KOREA	POLAND
DENMARK	PORTUGAL
DOMINICAN REPUBLIC	REPUBLIC OF KOREA
ECUADOR	REPUBLIC OF SOUTH AFRICA
EGYPT	SINGAPORE
FIJI	SPAIN
FINLAND	SRI LANKA
FRANCE	SURINAME
GERMAN	SWEDEN
DEMOCRATIC REPUBLIC	SYRIAN ARAB REPUBLIC
GERMANY,	THAILAND
FEDERAL REPUBLIC OF	TRINIDAD AND TOBAGO
GREECE	TURKEY
GUATEMALA	UNION OF SOVIET SOCIALIST REPUBLICS
ICELAND	UNITED KINGDOM OF GREAT BRITAIN AND NORTHERN IRELAND
INDIA	UNITED STATES OF AMERICA
INDONESIA	URUGUAY
IRAN	VENEZUELA
ITALY	YUGOSLAVIA
JAPAN	ZAIRE
MALAYSIA	
MONACO	
NETHERLANDS	

---

## INTERNATIONAL HYDROGRAPHIC BUREAU

---

### DIRECTING COMMITTEE

*President* : Rear Admiral Sir David W. HASLAM, KBE, CB, FRICS, Royal Navy (UK) (Retd.)

*Directors* : Rear Admiral A. CIVETTA, Italian Navy (Retd.)

Mr Adam J. KERR, MSc. (Canada)

**Price 150.00 French Francs. For conditions of sale see *Catalogue of IHO Publications 1990*.**

## TABLE OF CONTENTS

---

— <b>The Australian Hydrographic Information System</b> (I.W. HALLS, and R.A. FURNESS) .....	7
— <b>Some Thoughts on Cartographic Production Systems for Nautical Charting</b> (R.A. FURNESS and I.W. HALLS) .....	17
— <b>World Vector Shoreline</b> (E.A. SOLURI and V.A. WOODSON) .....	27
— <b>Accuracy Evaluation of Polar Positioning Systems taking POLARFIX as an Example</b> (I. HARRE) .....	37
— <b>The Formulation of Echo Sounding Correction Tables</b> (G. ZHENG) .....	61
— <b>A Data Structure for Spatio-temporal Databases</b> (H.P. VARMA, H. BOUDREAU and W. PRIME) .....	71
— <b>Positioning and Surveying Requirements for Exploration and Exploitation of Ocean Wealth</b> (M. C. PATHAK, K.L. KOTNALA, N. PRABAHARAN and P. GANESAN) .....	93
— <b>Sea Level Variation along the Western Coast of the Arabian Gulf</b> (S.H. SHARAF EL DIN) .....	103
— <b>Sea Level in the Strait of Gibraltar: Tides</b> (J. GARCIA LAFUENTE, J.L. ALMAZAN, F. CASTILLEJO, A. KHRIBECHE and A. HAKIMI) .....	111
— <b>On the Availability of European Mean Sea Level Data</b> (P.L. WOODWORTH, N.E. SPENCER and G. ALCOCK) .....	131
— <b>Long Term Variations of Monthly Mean Sea Level and its Relation to Atmospheric Pressure in the Mediterranean Sea</b> (A.A. EL-GINDY and F.M. EID) .....	147
— <b>Programmable Scanner for Laser Bathymetry</b> (R. AXELSSON, O. STEINVALL, P. SUNDBERG) .....	161
— <b>The Geoid and Mean Sea Level</b> (Ch. LE PROVOST) .....	171
— <b>Fifty Years Ago</b> .....	177