

# THE INTERNATIONAL HYDROGRAPHIC REVIEW



INTERNATIONAL HYDROGRAPHIC BUREAU  
MONACO

Vol. LXIX No. 1

No. 130 OF THE SERIES

MARCH 1992



**RECENT PUBLICATIONS OF THE INTERNATIONAL HYDROGRAPHIC BUREAU**

**PERIODICAL PUBLICATIONS**

- PP-02**      **Index to the International Hydrographic Review 1985-1990**  
Bibliography of I.H. Review articles, from 1985 to 1990, by subjects and authors . (Bilingual).
- PP-03**      **International Hydrographic Bulletin**  
Contains topical news, reports the work undertaken by the I.H. Bureau and the world hydrographic community, covers recent developments in hydrographic instrumentation and training programmes, describes new survey vessels, etc. Charts and publications issued by Hydrographic Offices are listed each month, and there is a comprehensive monthly bibliography on hydrography and related subjects. (Bilingual).
- PP-05**      **IHO Yearbook 1992**  
Particulars and addresses of Hydrographic Offices throughout the world. Published every year. (Bilingual).

**MISCELLANEOUS PUBLICATIONS**

- MP-005**      **Standards of Competence for Hydrographic Surveyors - 6th Edition**  
Describes the Standards for which recognition may be given to programmes of hydrographic training at Category A or B levels. Outlines procedures for submission, documentation, etc. and complete syllabi. (English only).

**SPECIAL PUBLICATIONS**

- SP-39**      **Precise Positioning Systems for Hydrographic Surveying (Series 1990)**  
Contains concise information and users' reports on systems specifically designed or suitable for positioning in hydrographic surveying. (English only).

- SP-46**      **Correction of Echo Soundings - 4th Edition**  
Lists the methods used by Member States' Hydrographic Offices for correcting echo soundings for insertion on navigational charts and oceanographic and special charts or Bathymetric Plotting Sheets. (Bilingual).
- SP-47**      **Training Courses in Hydrography and Nautical Cartography - 4th Edition**  
Lists the training courses available on hydrography and nautical cartography in Member States' Hydrographic Offices and elsewhere in their countries. (English only).
- SP-55**      **App. 1 - Status of Hydrographic Surveying and Nautical Charting in Antarctica**  
A catalogue showing the extent of surveys, charting and oceanic bathymetry for the area south of 60°S latitude based on information provided by IHO Member States. (English only).
- SP-57**      **IHO Transfer Standard for Hydrographic Digital Data**  
(Object Catalogue, DX-90, Digitizing Conventions)  
Standard prepared by the IHO's Committee on the Exchange of Digital Data (CEDD), for the coding and exchange of hydrographic digital data, including that intended for ECDIS purpose. (English only). Produced in 3 Parts:
- PART A - Object Catalogue.**  
        Description of the feature coding scheme to be used.
- PART B - DX-90.**  
        Description of the actual format to be used.
- PART C - Digitizing (Transfer) Conventions.**  
        Description of the Conventions to be followed when converting analogue source data into a machine - readable form.

## BATHYMETRIC PUBLICATIONS

- BP-0002**      **Catalogue of Bathymetric Plotting Sheets, World Series**  
A catalogue showing the limits of the 1/1M scale bathymetric plotting sheets, the areas of responsibility accepted by Member States, the addresses from which copies of plotting sheets can be obtained, and the limits of the GEBCO sheets. (Bilingual).
- BP-0003**      **Annex to Catalogue of Bathymetric Plotting Sheets, World Series.**  
Lists plotting sheets of the 1/1M series showing the date to which each has been corrected. (Bilingual).

### THE FOLLOWING INFORMATION PAPERS ARE AVAILABLE FREE FROM THE INTERNATIONAL HYDROGRAPHIC BUREAU

- No. 1**            The International Hydrographic Organization.
- No. 2**            FIG/IHO International Advisory Board on Standards of Competence for Hydrographic Surveyors.
- No. 3**            Precise Positioning Systems for Hydrographic Surveying - IHO Special Publication No. 39 (series 1990).
- No. 4**            IHO Tidal Constituent Bank.
- No. 6**            Hydrographic Technical Assistance to Developing Countries.
- No. 7**            Ocean Mapping Projects.
- No. 8**            GEBCO.
- No. 9**            The International Chart Concept.
- No. 10**          Standards for Electronic Chart Display and Information Systems (ECDIS).

# Geological Magazine

A bimonthly journal covering the entire field of Earth Sciences

.....  
: Over 50% discount for society members & students :  
.....

Editors: C.P. Hughes, I. N. McCave, N.H. Woodcock and M.J. Bickle, Department of Earth Sciences, Cambridge

## Essential reading for...

- ❖ practising geologists
- ❖ teachers and students of geology
- ❖ conservationists and forestry commission workers
- ❖ earth science librarians

**Geological Magazine** covers the complete spectrum of geological topics from hard rock to soft rock geology, palaeontology to geochemistry, turbidites to magmas, mineralogy to orogeny. The journal's large format allows for high quality half-tone photographs and photomicrographs to appear within the text, together with numerous diagrams and maps. *Original scientific papers by leading authors are published and there is an important new section for Rapid Communications.*

## Special Issue

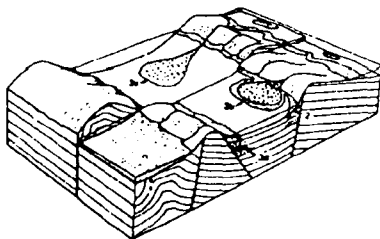
A special issue is planned for 1992 focusing on current research on Welsh Basin geology. This will comprise proceedings of the annual meeting on the geology of this classic Lower Palaeozoic basin.

## Reviews

An important feature of **Geological Magazine** is the Book Review Section. At least twenty, or more, book reviews are featured in each issue, an invaluable source when choosing new publications in your field.

## Subscriptions

Volume 128 in 1991, 6 issues; £103 for UK subscribers, £109 elsewhere; £51 for members; £26 for students; airmail £25.50 per year extra. Volume 129 in 1992, 6 issues; £117; £55 for members; £29 for students.



## Society members & students

– subscribe to *Geological Magazine* for less than half price!

Members of the European Union of Geosciences; the Geologists' Association; Geological Societies of London, New Zealand and Australia; and Palaeontographical Society can subscribe to **Geological Magazine** for the special discounted rate of just £55 (normally £117). Students can subscribe for only £29! To take advantage of these reduced price offers, simply complete the coupon below.

50129

I would like to take advantage of your special offer to society members/students, please send me further information.

Name \_\_\_\_\_

Address \_\_\_\_\_

Postcode \_\_\_\_\_

Send to: Journals Marketing Dept,  
Cambridge University Press, FREEPOST, The  
Edinburgh Building, Cambridge CB2 1BR,  
ENGLAND

In the US and Canada  
please contact

Cambridge University  
Press, 40 West 20th

Street, New York NY 10011-4211, USA.

 Cambridge  
Journals



**MONACO, 4-15 May 1992**

**A Symposium and Exhibition of Equipment of interest to all those involved in the collection, manipulation and display of hydrographic and navigational information will be held in Monaco, 11 to 15 May 1992, during the XIVth International Hydrographic Conference.**

The theme of the Symposium, on 11 and 12 May, will be :

**" IHO FACES THE INFORMATION AGE "**

Although attendance at the business sessions of the Conference is restricted to official delegations and approved observers, attendance at the Symposium and the Exhibition is open to all those interested.

Further information on these events is available from :

The INTERNATIONAL HYDROGRAPHIC BUREAU  
7, Avenue Président J.F. Kennedy  
B.P. 445, MC 98011 MONACO CEDEX  
Telex : 479164 MC INHORG, Telefax : +33 93.25.20.03



# The JOURNAL of NAVIGATION

Published for the Royal Institute of Navigation

EDITOR: PROFESSOR J. F. KEMP



The *Journal of Navigation* contains original papers on every aspect of navigation – over and through land, sea, air and space – including those papers presented at the meetings of the Institute together with the following discussion. Papers cover every aspect of the subject from the highly technical to the descriptive and historical. Subjects include: electronics, astronomy, mathematics, cartography, command and control, psychology and zoology, operational research, risk analysis, theoretical physics, operation in hostile environments, instrumentation, ergonomics, and financial planning and law. The journal also publishes selected papers and reports from study groups, and book reviews. Contributions come from all parts of the world.

The *Journal of Navigation* is published by Cambridge University Press, The Edinburgh Building, Shaftesbury Road, Cambridge CB2 2RU, England. Subscription rates: Volume 45: January, May and September 1992; £77/\$145, £27/\$50 for single parts; delivery by airmail £11 per year extra (dollar price includes airfreight to New York). ISSN 0373-4633

## The *Journal of Navigation* is essential reading for:

- ◆ Professional and amateur navigators at sea, in the air or on land
- ◆ Managers and executives of companies involved in the operation of airlines, shipping fleets or trucking
- ◆ Military personnel concerned with communications, command, control and information
- ◆ Managers and executives of companies involved in the development, production and sales of navigational equipment
- ◆ Governmental Departments responsible for the safety of air, marine and road traffic, including the deployment of emergency services
- ◆ Scientists and engineers in research establishments involved in navigational topics
- ◆ Academic staff associated with teaching or research in navigational topics
- ◆ Historians, mathematicians, physicists, meteorologists, psychologists, economists, engineers and other specialists who are interested in the application of their subjects to navigation

## Why you should read *The Journal of Navigation*

- ◆ It deals with the whole range of navigation, not just satellite navigation, but history, finance and law, navigation of birds and animals so you are informed about the whole range of your subject
- ◆ It varies the type of article to suit the information being given; it includes book reviews and short discussion papers, not just full length research articles.
- ◆ Material is of a very high standard - all articles are refereed, and material is published in an average time of 6 months so that what you read is current and topical
- ◆ The editor is well known and respected in his field
- ◆ It often carries a group of papers about one topic, so that you get a complete picture of the current situation

## An Invitation to Subscribe!

nt Hydrographic Review

- I wish to subscribe to **The Journal of Navigation**  
– please invoice me
- Please send me further information about **The Journal of Navigation**
- Please send me a sample copy

Name \_\_\_\_\_

Address \_\_\_\_\_  
\_\_\_\_\_  
\_\_\_\_\_

Journals Marketing Department, Cambridge University Press, FREEPOST\*, The Edinburgh Building, Cambridge CB2 1BR, England TEL: (0223) 325806 or FAX (0223) 315052 (\* no postage stamp necessary if posted in UK)

In US & Canada, write to Cambridge University Press, 40 West 20th Street, New York, NY 10011-4211, USA

 Cambridge  
Journals



# ATTI

## DELL'ISTITUTO ITALIANO DI NAVIGAZIONE

Rivista tecnica della navigazione



spaziale



aerea



marittima




terrestre

*Gratuita per i Soci dell'istituto*

*Quota sociale L. 30.000 - Studenti L. 10.000 - c/c post. 37277001*

*Via della Navicella 12 - 00184 Roma - Tel./Fax 7005577*

# Marine Information Technology: joined forces double resources



Recent years have shown an ever increasing demand for information systems, also for marine applications. That's why two renowned companies decided to join forces and know-how in the development of such specialized information systems: the Radio Holland Group, specialist in marine electronics and Universal Systems (USL), leader in geographic information systems.

## **CARIS: Marine Software Solutions.**

Marine Information Technology (MIT), a company unit of the Radio Holland Group, is distributor and support centre for marine applications of USL's Computer Aided Resource Information System. "CARIS" is already well-established, used by Hydrographic Organizations in twelve countries around the world.

CARIS offers software solutions for:

- Hydrographic/survey data processing
- Hydrographic databases
- Nautical chart compilation
- Electronic chart compilation
- Electronic chart display

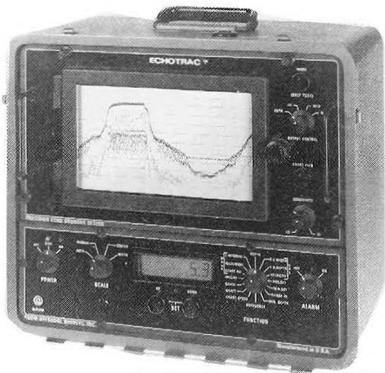
MIT provides extensive user support services, backed by a worldwide network of sales & service centres. Call the Radio Holland Group/MIT specialists for more information.



**Radio Holland Group**  
Electronic Systems, **Marine**

Eekhoutstraat 2, 3087 AB Rotterdam, The Netherlands  
Telephone +31 10 4283278  
Telex 28150, Fax +31 10 4281498

# Available Only With ECHOTRAC



**BUILT-IN**  
TSS Heave  
Compensation

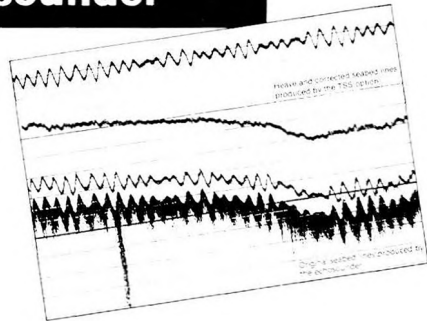
Heave Corrected Charts  
in Real Time

**ECHOTRAC**  
Precision Survey Echosounder



**odom**

HYDROGRAPHIC SYSTEMS, INC.  
8178 G.S.R.I. Avenue, Building B  
Baton Rouge, Louisiana 70820, U.S.A.  
Tel: (504) 769-3051 Fax: (504) 766-5122



# Lighthouse

JOURNAL OF THE CANADIAN HYDROGRAPHIC ASSOCIATION

A journal dedicated to promoting the free exchange of information within the hydrographic community and to advancing the technical and professional ability of hydrographers.

It includes a variety of articles and topical news on advances in hydrography and historical perspectives.

Published twice yearly, in April and November, and is free to Association members.


Yearly subscription rates to non-members:

Residents of Canada \$20.00

Non-residents \$25.00 (Cdn.)

For further information regarding membership, article submission and advertising, please address all correspondence to:

The Editor, LIGHTHOUSE  
Canadian Hydrographic Association  
P.O. Box 5050  
867 Lakeshore Road  
Burlington, Ontario  
Canada L7R 4A6  
Phone: (416)336-4856





representing and serving the world hydrographic  
surveying community with individual and  
corporate members in sixty countries

# The Hydrographic Society

NORTH EAST LONDON POLYTECHNIC · LONGBRIDGE ROAD · DAGENHAM  
ESSEX RM8 2AS · ENGLAND · TELEPHONE: 01-597 1946 · TELEX: 665080

#### AUSTRALASIA

Australian Maritime College  
PO Box 986  
Launceston Tasmania 7250  
Tel: 003 260711  
Tx : AMC 58827

#### DENMARK

Søpmålingen  
Esplanade 19  
DK 1263 Copenhagen K  
Tel: 1 93 51 75  
Tx : 22204 FRVSKA DK

#### NETHERLANDS

RWS - Dir Noordzee  
Postbus 5807  
2280HV Rijswijk (ZH)  
Tel: 070 949500  
Tx : 33782

#### UK

NELP  
Longbridge Road  
Dagenham Essex RM8 2AS  
Tel: 01-597 1946  
Tx : 665080

#### USA

PO Box 732  
Rockville  
Maryland 20851  
Tel: 301 443 8232  
Tx : 248376 OBSW UR



**INTERNATIONAL HYDROGRAPHIC REVIEW**

## FOREWORD

The *International Hydrographic Review* is published twice a year (March and September) in separate English and French editions.

Original articles are welcomed on hydrography, oceanography, cartography, geodesy, navigation, photogrammetry, radio aids, automation, new instruments, equipment and hydrographic vessels, as well as on the history and organization of hydrographic offices.

The latest date for receipt of manuscripts is:

- 1 October for the March issue,

- 1 May for the September issue,

but earlier submission greatly facilitates the work of preparing translations.

Articles should be addressed to: The Directing Committee, International Hydrographic Bureau, B.P. 445, MC 98011 MONACO Cedex (Principality of Monaco).

Up to 50 reprints per article can be supplied free to the author(s). They must be ordered prior to publication, and may be in either language or a proportion in each. Further copies ordered are charged at cost price, plus postage.

**The Directing Committee does not hold itself responsible for statements or opinions expressed by contributors to the Review.** It is the normal practice that articles are accepted based on external reviewers.

### Notes for contributors

Papers should be as concise as possible and an abstract of up to 150 words is desirable. Uncommon expressions or constructions and particularly professional jargon should be avoided since a large proportion of readers are necessarily reading the Review in a language that is not their mother tongue.

Any permission needed to incorporate material published elsewhere is the responsibility of authors, and it will be assumed that such permission has been obtained.

Texts should be submitted in English or French (or both), though by special arrangement articles in Spanish could be accepted for translation in the Bureau.

Articles should preferably be provided in floppy disk, operative system MSDOS 3.3 or inferior and Wordperfect 5.1 software or compatible. The floppy disk should be accompanied by a typed copy of the article.

Bibliographic references should be listed at the end of the article in the standard Harvard form. Footnotes should be kept to a minimum, and metric measures used throughout.

Illustrations, already numbered and titled, should be supplied ready for reproduction by the offset method and for reduction to 12.5 x 21 cm, the effective size of a Review page. Positive transparencies (repromats) are preferred. Photographs should be black and white and be limited to those necessary for an understanding of the text.

As the Review is a two-language publication a minimum of wording should be shown on the illustrations themselves, explanations being confined to the legend beneath.

Printer's proofs are corrected in the Bureau and are not normally sent to authors.



# THE INTERNATIONAL HYDROGRAPHIC REVIEW

Vol. LXIX



No. 1

(No. 130 OF THE SERIES)

PUBLISHED AND PRINTED BY

THE

**INTERNATIONAL HYDROGRAPHIC BUREAU**

**B.P. 445 — 7, avenue Président J.F. Kennedy**

**MC 98011 MONACO Cedex**

**PRINCIPALITY**

**MARCH 1992**

# INTERNATIONAL HYDROGRAPHIC ORGANIZATION

---

## MEMBERS OF THE IHO

---

ARGENTINA	NIGERIA
AUSTRALIA	NORWAY
BELGIUM	OMAN
BRAZIL	PAKISTAN
CANADA	PAPUA NEW GUINEA
CHILE	PERU
CHINA	PHILIPPINES
CUBA	POLAND
CYPRUS	PORTUGAL
DEMOCRATIC PEOPLE'S REPUBLIC OF KOREA	REPUBLIC OF KOREA
DENMARK	REPUBLIC OF SOUTH AFRICA
DOMINICAN REPUBLIC	SINGAPORE
ECUADOR	SPAIN
EGYPT	SRI LANKA
FIJI	SURINAME
FINLAND	SWEDEN
FRANCE	SYRIAN ARAB REPUBLIC
GERMANY	THAILAND
GREECE	TRINIDAD AND TOBAGO
GUATEMALA	TURKEY
ICELAND	UNION OF SOVIET SOCIALIST REPUBLICS
INDIA	UNITED KINGDOM OF GREAT BRITAIN AND NORTHERN IRELAND
INDONESIA	UNITED STATES OF AMERICA
IRAN	URUGUAY
ITALY	VENEZUELA
JAPAN	YUGOSLAVIA
MALAYSIA	ZAIRE
MONACO	
NETHERLANDS	
NEW ZEALAND	

---

## INTERNATIONAL HYDROGRAPHIC BUREAU

---

### DIRECTING COMMITTEE

*President:* Rear Admiral Sir David W. HASLAM, KBE, CB, FRICS, Royal Navy (UK)(Retd.)

*Directors:* Rear Admiral A. CIVETTA, Italian Navy (Retd.)

Mr. Adam J. KERR, MSc. (Canada)

Price 175.00 French Francs. For conditions of sale see *Catalogue of IHO Publications 1992*.

## TABLE OF CONTENTS

---

- <b>Obituary: Rear Admiral James C. TISON Jr.</b> .....	I
- <b>Captain I.A. ABBASI (Pakistan Navy)</b> .....	III
- <b>BERING: A Pacific Columbus (B.C. IMBERT)</b> .....	7
- <b>Hydrography in the Republic of South Africa today (Hydrographic Office - Republic of South Africa)</b> .....	31
- <b>GPS for Marine Navigation and Hydrography (G. LACHAPELLE, P. KIELLAND and M. CASEY)</b> .....	43
- <b>The Use of Spatial Statistics in Hydrography (P. KIELLAND and P. DAGBERT)</b> .....	71
- <b>The Price of ECDIS - Is it Worth Paying? (C.G. WEEKS)</b> .....	93
- <b>Automated Cartographic Sounding Selection (S. ZORASTER and S. BAYER)</b> .....	103
- <b>Coastal Surveying by Satellite and Helicopter over the Channels of the Arcachon Basin (J.Y. LE VEN, M. CHAUMET-LAGRANGE and H. VALLOT)</b> .....	117
- <b>Algorithm for the Calculation of Geodetic Distances for Maritime Jurisdictional Boundaries (F. MAYER, D. SZYCHTA, M. CRAVACUORE and D. VERON)</b> .....	133
- <b>Detailed Bathymetric Surveys in the Central Indian Basin (V.N. KODAGALI, K.A. KAMESH RAJU, T. RAMPRASAD, P. GEORGE and S. JAISHANKAR)</b> .....	143
- <b>On Anomalous Tides in Australian Waters (M. AMIN and G.W. LENNON)</b> .....	151
- <b>Fifty year ago ...</b> .....	169