

THE INTERNATIONAL HYDROGRAPHIC REVIEW



INTERNATIONAL HYDROGRAPHIC BUREAU
MONACO

Vol. LXX N° 2
N° 133 OF THE SERIES

SEPTEMBER 1993

RECENT PUBLICATIONS OF THE INTERNATIONAL HYDROGRAPHIC BUREAU

PERIODICAL PUBLICATIONS

- P-3 International Hydrographic Bulletin**
Contains topical news, reports the work undertaken by the I.H. Bureau and the world hydrographic community, covers recent developments in hydrographic instrumentation and training programmes, describes new survey vessels, etc. Charts and publications issued by Hydrographic Offices are listed each month, and there is a comprehensive monthly bibliography on hydrography and related subjects. (Trilingual English, French, Spanish) (Annual subscription FF. 250.00)
- P-5 IHO Yearbook**
Particulars and addresses of Hydrographic Offices throughout the world. Published every year. (Bilingual) (FF. 250.00).

MISCELLANEOUS PUBLICATIONS

- M-4 Chart Specifications of the IHO and Regulations of the IHO for International (INT) Charts**
Gives chart specifications of the IHO for compiling nautical charts, together with agreed symbols and abbreviations adopted for general use by Member States (English, French and Spanish Editions) (The whole publication + binder: FF. 600.00.)
- M-5 Standards of Competence for Hydrographic Surveyors - 6th Edition**
Describes the Standards for which recognition may be given to programmes of hydrographic training at Category A or B levels. Outlines procedures for submission, documentation, etc. and complete syllabi. (English only) (FF.100.00).
- M-11 Catalogue of International Charts**
Describes by means of indexes, texts and chartlets, the IHO International Chart Series at large, medium and small scales. (FF. 200.00).

SPECIAL PUBLICATIONS

- S-32 Hydrographic Dictionary.** Definition of words and terms used in hydrography and associated activities (English and French Editions) (FF. 150.00). (English out of stock).
- S-39 Precise Positioning Systems for Hydrographic Surveying**
Contains concise information and users' reports on systems specifically designed or suitable for positioning in hydrographic surveying. (English only) (The whole publication + binder: FF. 375.00).
- S-47 Training Courses in Hydrography and Nautical Cartography -**
Lists the training courses available on hydrography and nautical cartography in Member States' Hydrographic Offices and elsewhere in their countries. (English only) (FF. 100.00).
- S-51 Manual on Technical Aspects of the UN Conventions on the Law of the Sea**
Glossary of technical terms with a description of practical applications to boundary delimitation. (English only) (FF. 150.00). French in preparation.
- S-52 Provisional Specifications for Chart Content and Display of Electronic Chart Display and Information Systems (ECDIS)**
Provisional Specifications prepared by COE Working Group on ECDIS. (English only) (FF. 100.00) + Appendices :
Appendix 1 - Report of the IHO (COE) Working Group on Updating the Electronic Chart. (FF. 75.00).
Appendix 2 - Presentation Standard for Colours and Symbols. Report of the Colours and Symbols Working Group Meeting (FF. 50,00).
Appendix 3 - Glossary of Terms related to ECDIS (FF. 50.00)
Appendix 4 - Guidelines for the Creation of Data Bases for ECDIS. (In preparation).
- S-57 IHO Transfer Standard for Hydrographic Digital Data** (Object Catalogue, DX-90, Digitizing Conventions) Standard prepared by the IHO's Committee on the Exchange of Digital Data (CEDD), for the coding and exchange of hydrographic digital data, including that intended for ECDIS purpose. (English only) (FF. 650.00).
- S-59 Status of Hydrographic Surveying and Nautical Charting in Antarctica.** A catalogue showing the extent of surveys, charting and oceanic bathymetry for the area south of 60°S latitude based on information provided by IHO Member States. (English only) (FF. 150.00). (Former SP-55 Appendix 1).

BATHYMETRIC PUBLICATIONS

- B-1** **General Bathymetric Chart of the Oceans (GEBCO)- 5th Edition**
A series of 18 separate sheets in colour (75 x 110 cm) covering the world, plus one World Sheet in colour (100 x 126 cm) (The "Boxed set": FF. 750.00).
- B-4** **Information Concerning Recent Bathymetric Data.** Issued annually, this publication lists, for the previous 12 months, information concerning recent bathymetric data. Bilingual. List No. 23 (1993) in preparation (FF. 75.00), Lists No. 1 to 22 (1971-1992) (FF. 30.00).
- B-6** **Standardization of Undersea Feature Names (Guidelines, Proposal Form, Terminology).** This publication is intended to ensure maximum standardization of the names of undersea features (English/French, Spanish, Russian, Japanese and Chinese Editions) (Gratis)
- B-7** **GEBCO Guidelines.** This IHO-IOC publication, published by the IHB through collaboration between the IHO and the IOC under the aegis of the Joint IHO-IOC Guiding Committee for GEBCO, describes the role of each participant involved in the production of GEBCO. (English and French Editions) (FF. 50.00).

These publications as well as a free catalogue and information papers are available from:

THE INTERNATIONAL HYDROGRAPHIC BUREAU
7 Avenue President J.F. Kenney
B.P. 445
MC 98011 MONACO CEDEX
Telephone: (93) 50 65 87
Telefax: (93) 25 20 03
Telex: 479164 MC-INHORG

The JOURNAL of NAVIGATION

Published for the Royal
Institute of Navigation

EDITOR: PROFESSOR J. F. KEMP

The *Journal of Navigation* contains original papers on every aspect of navigation – over and through land, sea, air and space – including those papers presented at the meetings of the Institute together with the following discussion. Papers cover every aspect of the subject from the highly technical to the descriptive and historical. Subjects include: electronics, astronomy, mathematics, cartography, command and control, psychology and zoology, operational research, risk analysis, theoretical physics, operation in hostile environments, instrumentation, ergonomics, and financial planning and law. The journal also publishes selected papers and reports from study groups, and book reviews. Contributions come from all parts of the world.

The Journal of Navigation is essential reading for:

- ◆ Professional and amateur navigators at sea, in the air or on land
- ◆ Managers and executives of companies involved in the operation of airlines, shipping fleets or trucking
- ◆ Military personnel concerned with communications, command, control and information
- ◆ Managers and executives of companies involved in the development, production and sales of navigational equipment
- ◆ Governmental Departments responsible for the safety of air, marine and road traffic, including the deployment of emergency services
- ◆ Scientists and engineers in research establishments involved in navigational topics
- ◆ Academic staff associated with teaching or research in navigational topics, or with an interdisciplinary interest in navigation.

The Journal of Navigation is published by Cambridge University Press, The Edinburgh Building, Shaftesbury Road, Cambridge CB2 2RU, England. Subscription rates: Volume 46: January, May and September 1993; £83/\$155, £29/\$53 for single parts; delivery by airmail £12 per year extra (dollar price includes airfreight to New York). ISSN 0373-4633



Why you should read *The Journal of Navigation*

- ◆ It deals with the whole range of navigation, not just satellite navigation, but history, finance and law, navigation of birds and animals so you are informed about the whole range of your subject
- ◆ It varies the type of article to suit the information being given; it includes book reviews and short discussion papers, not just full length research articles.
- ◆ Material is of a very high standard - all articles are refereed, and material is published in an average time of 6 months so that what you read is current and topical
- ◆ It often carries a group of papers about one topic, so that you get a complete picture of the current situation

50955

Take a closer look – FREE!

- Please send me further information about *The Journal of Navigation*
- Please send me a sample copy

Name _____

Address _____

Journals Marketing Department,
Cambridge University Press, FREEPOST*,
The Edinburgh Building, Cambridge CB2
1BR, UK TEL: (0223) 325806 or FAX
(0223) 315052 (* no postage stamp
necessary if posted in UK)

*In USA, Canada & Mexico, write to
Cambridge University Press, 40 West 20th
Street, New York, NY 10011-4211, USA*



**CAMBRIDGE
UNIVERSITY PRESS**

Lighthouse

JOURNAL OF THE CANADIAN HYDROGRAPHIC ASSOCIATION

A journal dedicated to promoting the free exchange of information within the hydrographic community and to advancing the technical and professional ability of hydrographers.

It includes a variety of articles and topical news on advances in hydrography and historical perspectives.

Published twice yearly, in April and November, and is free to Association members.


Yearly subscription rates to non-members:

Residents of Canada \$20.00

Non-residents \$25.00 (Cdn.)

For further information regarding membership, article submission and advertising, please address all correspondence to:

The Editor, LIGHTHOUSE
Canadian Hydrographic Association
P.O. Box 5050
867 Lakeshore Road
Burlington, Ontario
Canada L7R 4A6
Phone: (416)336-4856



Geological Magazine

A bimonthly journal covering the entire field of Earth Sciences

Editors: C.P. Hughes, N.H. Woodcock,
I. N. McCave and M.J. Bickle,
Department of Earth Sciences, University of Cambridge

Geological Magazine covers the complete spectrum of geological topics from hard rock to soft rock geology, palaeontology to geochemistry, turbidites to magmas, mineralogy to orogeny. The journal's large format allows for high quality half-tone photographs and photomicrographs to appear within the text, together with numerous diagrams and maps. Original scientific papers by leading authors are published and there is an important new section for Rapid Communications.

Special Issue

A special issue is planned for 1993 focusing on current research on the Caledonides of the Anglo-Brabant Massif.

Reviews

An important feature of **Geological Magazine** is the Book Review Section. At least twenty or more book reviews are featured in each issue, an invaluable source when choosing new publications in your field.

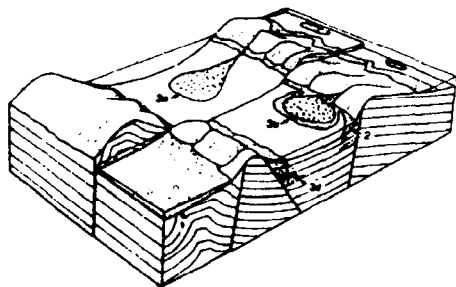
Subscription Information

Volume 130 in 1993, 6 issues; £133; £63 for members; £32 for students, airmail £28 per year extra. ISSN 0016-7568.

Society members & students

– **subscribe to *Geological Magazine* for less than half price!**

Members of the European Union of Geosciences; the Geologists' Association; Geological Societies of London, New Zealand and Australia; and Palaeontographical Society can subscribe to **Geological Magazine** for the special discounted rate of just £63 (normally £133). Students can subscribe for only £32! To take advantage of these reduced price offers, simply complete the coupon.



51522

An Invitation to Subscribe!

Please enter my subscription to **Geological Magazine**, Volume 130 in 1993, published in January, March, May, July, September and December @

£133

£63 for members (special discount rate)

£32 for students

Please send by airmail @ £25.50 per year extra

Please send me an invoice

I enclose a cheque (made payable to Cambridge University Press and drawn against a UK bank)

Please send me a **free** sample copy

Name _____

Address _____


Postcode _____

Send this coupon to: Journals Marketing Department, Cambridge University Press, FREEPOST*, The Edinburgh Building, Cambridge CB2 1BR, UK (No postage stamp necessary if posted in the UK)

In US, Canada & Mexico, write to Cambridge University Press, 40 West 20th Street, New York, NY 10011-4211, USA



CAMBRIDGE
UNIVERSITY PRESS



representing and serving the world hydrographic
surveying community with individual and
corporate members in sixty countries

The Hydrographic Society

UNIVERSITY OF EAST LONDON · LONGBRIDGE ROAD · DAGENHAM
ESSEX RM8 2AS · ENGLAND · TELEPHONE: 081 597 1946 · FAX: 081 590 9730

AUSTRALASIAN

PO Box 1447
North Sydney
NSW 2059
Tel: + 61 2 925 4800
Fax: + 61 2 925 4835

BENELUX

RWS - Dir Noordzee
Postbus 5807, 2280HV
Rijswijk (ZH), The Netherlands
Tel: 703 366600
Fax: 703 90 06 91

DENMARK

Søkortafdelingen
Rentemestervej 8
DK 2400 Copenhagen NV
Tel: + 45 35 87 50 89
Fax: + 45 35 87 50 57

UK

c/o UEL
Longbridge Road
Dagenham Essex RM8 2AS
Tel: 081 597 1946
Fax: 081 590 9730


USA

PO Box 732
Rockville
Maryland 20848-0732
Tel: 301 460 4768
Fax: 301 460 4768

ATTI

DELL'ISTITUTO ITALIANO DI NAVIGAZIONE

Rivista tecnica della navigazione



spaziale



aerea



marittima



terrestre

Gratuita per i Soci dell'Istituto

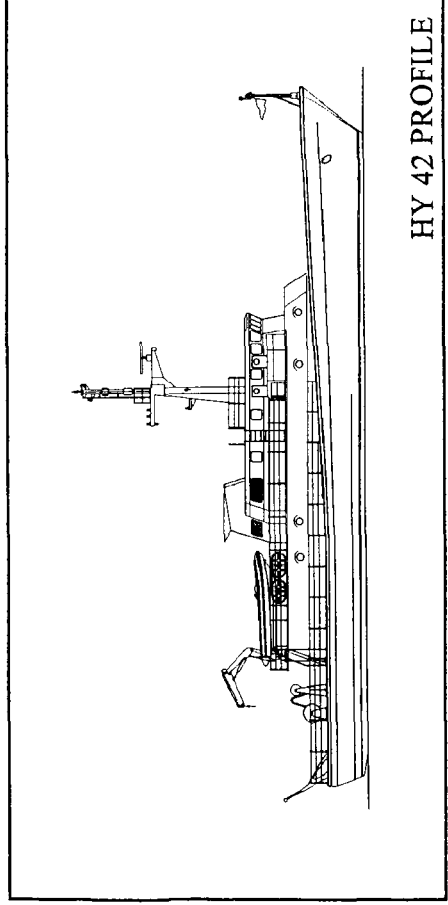
Quota sociale L. 40.000 - Studenti L. 15.000 - c/c post. 37277001

Via della Navicella, 12 - 00184 Roma - Tel./Fax 7005577

"LIGUSTICA HY 42" HYDROGRAPHIC VESSEL

The Hydrographic Vessel "Ligustica HY-42" is designed to work on the Continental Shelf carrying out the following tasks:

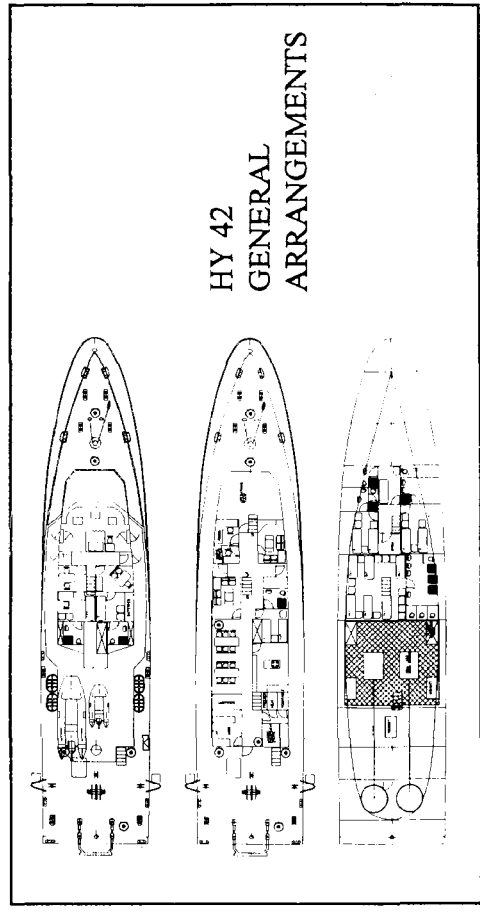
- Coastal and off-shore hydrographic surveys;
- Harbour and approach routes surveys;
- Meteo-oceanographic data collection;
- Bio-oceanographic data collection;
- Location of obstacles, debris and wrecks on the sea bottom;
- Mine-like objects detection and identification.



HY 42 PROFILE

"HY 42" DIMENSIONS AND MAIN CHARACTERISTICS

- Length overall 42,2 m.
- Length waterline 37,8 m.
- Maximum beam 9,2 m.
- Waterline beam 7,9 m.
- Draught (full load) 3,5 m.
- Full load displacement 275 t.
- Maximum continuous speed 14,0 kn.
- Maximum speed 15,5 kn.
- Range (at 14 knots) 1500 n.m.
- Complement 12 (2+4+6)
- Accommodation 12+22
- Fuel tanks 50 t.
- Water tanks 1,5 t.



HY 42
GENERAL
ARRANGEMENTS

LIGUSTICA
A EUROPEAN/USA GROUP SPECIALISED IN:

Hydrographic Vessel and Patrol Craft Design,
MCM Vessels Design and Minewarfare Technologies
Marine Composites Engineering and Technologies

CAN SUPPLY:

The most advanced technologies in Marine Composites and their optimum intrinsic engineering application for naval construction

LIGUSTICA SA

Corso Helvezia 16
6901 Lugano Switzerland
Telephone (+41)91 220401
Telefax 237807

INTERNATIONAL HYDROGRAPHIC REVIEW

FOREWORD

The *International Hydrographic Review* is published twice a year (March and September) in separate English and French editions.

Original articles are welcomed on hydrography, oceanography, cartography, geodesy, navigation, photogrammetry, radio aids, automation, new instruments, equipment and hydrographic vessels, as well as on the history and organization of hydrographic offices.

The latest date for receipt of manuscripts is:

- 1 October for the March issue,

- 1 May for the September issue,

but earlier submission greatly facilitates the work of preparing translations.

Articles should be addressed to: The Directing Committee, International Hydrographic Bureau, B.P. 445, MC 98011 MONACO Cedex (Principality of Monaco).

Up to 50 reprints per article can be supplied free to the author(s). They must be ordered prior to publication, and may be in either language or a proportion in each. Further copies ordered are charged at cost price, plus postage.

The Directing Committee does not hold itself responsible for statements or opinions expressed by contributors to the Review. It is the normal practice that articles are accepted based on external reviewers.

Notes for contributors

Papers should be as concise as possible and an abstract of up to 150 words is desirable. Uncommon expressions or constructions and particularly professional jargon should be avoided since a large proportion of readers are necessarily reading the Review in a language that is not their mother tongue.

Any permission needed to incorporate material published elsewhere is the responsibility of authors, and it will be assumed that such permission has been obtained.

Texts should be submitted in English or French (or both), though by special arrangement articles in Spanish could be accepted for translation in the Bureau.

Articles should preferably be provided in floppy disk, operative system MSDOS 5.0 or inferior and Wordperfect 5.1 software or compatible. The floppy disk should be accompanied by a typed copy of the article.

Bibliographic references should be listed at the end of the article in the standard Harvard form. Footnotes should be kept to a minimum, and metric measures used throughout.


Illustrations, already numbered and titled, should be supplied ready for reproduction by the offset method and for reduction to 12.5 x 21 cm, the effective size of a Review page. Positive transparencies (repro mats) are preferred. Photographs should be black and white with good definition and be limited to those necessary for an understanding of the text. Colour transparencies cannot be accepted. Coloured photographs and plates can only be accepted under special terms that must be discussed directly with the Editor. Reproduction of charts and maps must provide clear definition of the features to be portrayed.

As the Review is a two-language publication a minimum of wording should be shown on the illustrations themselves, explanations being confined to the legend beneath.

Printer's proofs are corrected in the Bureau and are not normally sent to authors.

THE INTERNATIONAL HYDROGRAPHIC REVIEW

Vol. LXX



No. 2

(No. 133 OF THE SERIES)

PUBLISHED AND PRINTED BY

THE

INTERNATIONAL HYDROGRAPHIC BUREAU

B.P. 445 - 7, avenue Président J.F. Kennedy

MC 98011 MONACO Cedex

PRINCIPALITY

SEPTEMBER 1993

INTERNATIONAL HYDROGRAPHIC ORGANIZATION

MEMBERS OF THE IHO

| | |
|--|--|
| ARGENTINA | NEW ZEALAND |
| AUSTRALIA | NIGERIA |
| BAHRAIN | NORWAY |
| BELGIUM | OMAN |
| BRAZIL | PAKISTAN |
| CANADA | PAPUA NEW GUINEA |
| CHILE | PERU |
| CHINA | PHILIPPINES |
| CUBA | POLAND |
| CYPRUS | PORTUGAL |
| DEMOCRATIC PEOPLE'S REPUBLIC OF KOREA | REPUBLIC OF KOREA |
| DENMARK | REPUBLIC OF SOUTH AFRICA |
| DOMINICAN REPUBLIC | RUSSIAN FEDERATION |
| ECUADOR | SINGAPORE |
| EGYPT | SPAIN |
| FIJI | SRI LANKA |
| FINLAND | SURINAME |
| FRANCE | SWEDEN |
| GERMANY | SYRIAN ARAB REPUBLIC |
| GREECE | THAILAND |
| GUATEMALA | TRINIDAD AND TOBAGO |
| ICELAND | TURKEY |
| INDIA | UNITED ARAB EMIRATES |
| INDONESIA | UNITED KINGDOM OF GREAT BRITAIN AND NORTHERN IRELAND |
| IRAN | UNITED STATES OF AMERICA |
| ITALY | URUGUAY |
| JAPAN | VENEZUELA |
| MALAYSIA | YUGOSLAVIA |
| MONACO | ZAIRE |
| NETHERLANDS | |

INTERNATIONAL HYDROGRAPHIC BUREAU

DIRECTING COMMITTEE

President: Rear Admiral Christian ANDREASEN, USA, NOAA (Ret.)
Directors: Mr. Adam J. KERR, MSc. (Canada)
Rear Admiral Giuseppe ANGRISANO, Italian Navy (Ret.)

Price 200.00 French Francs. For conditions of sale see *Catalogue of IHO Publications 1994*.

TABLE OF CONTENTS

| | |
|--|-----|
| - Analysis and calibration of Loran-C signals in the lower St. Lawrence area using GPS (G. LACHAPELLE, B. TOWNSEND, and D. HAINS) | 7 |
| - Some observations on the use of GPS and charts (D. SIMPSON) | 29 |
| - An example of the use of differential GPS for hydrographic surveying (G. BESSERO) | 39 |
| - HSD-001 real DGPS ocean survey location system (LIANG KAILONG, WANG JIANWEN and Dalian Naval Academy, People's Republic of China) | 57 |
| - Cartographic problems of global positioning (F. MAYER) | 63 |
| - Computer assisted cartography at the Hydrographic and Oceanographic Service of the Chilean navy (H. GORZIGLIA) | 71 |
| - Precise computation by numerical integration of very long geodesic and comparison with approximate methods (TADAO TATSUNO) | 87 |
| - Racial system 960 and the Royal New Zealand Navy's HADLAPS project (L.ROBBINS) | 103 |
| - Modernisation of the Norwegian tide gauge network (B. KVAMME, I.B. ERIKSON, D. HAREIDE, K. DISERUD MILDAL, N. SLOTSVIK, T. TØRRESEN) | 113 |
| - Hydrographic data bases for tidal numerical models (K.J. GEORGE) .. | 135 |
| - Fifty years ago | 151 |
