

THE INTERNATIONAL HYDROGRAPHIC REVIEW



INTERNATIONAL HYDROGRAPHIC BUREAU
MONACO

Vol. LXXII No. 1
No. 136 OF THE SERIES

MARCH 1995

**RECENT PUBLICATIONS OF THE
INTERNATIONAL HYDROGRAPHIC BUREAU**

**(For other IHO publications and prices, the Catalogue of Publications 1995
can be obtained gratis from the IHB)**

PERIODICAL PUBLICATIONS

- P-3 International Hydrographic Bulletin**
Contains topical news, reports the work undertaken by the I.H. Bureau and the world hydrographic community, covers recent developments in hydrographic instrumentation and training programmes, describes new survey vessels, etc. Charts and publications issued by Hydrographic Offices are listed each month, and there is a comprehensive monthly bibliography on hydrography and related subjects. (Trilingual English, French, Spanish).
- P-5 IHO Yearbook**
Particulars and addresses of Hydrographic Offices throughout the world. Published every year. (Bilingual).

MISCELLANEOUS PUBLICATIONS

- M-4 Chart Specifications of the IHO and Regulations of the IHO for International (INT) Charts**
Gives chart specifications of the IHO for compiling nautical charts, together with agreed symbols and abbreviations adopted for general use by Member States (English, French and Spanish Editions).
- M-5 Standards of Competence for Hydrographic Surveyors - 7th Edition**
Describes the Standards for which recognition may be given to programmes of hydrographic training at Category A or B levels. Outlines procedures for submission, documentation, etc. and complete syllabi. (English, French and Spanish).
- M-11 Catalogue of International Charts and Guidance for Regional Coordinators of INT Chart Schemes**
Describes by means of indexes, texts and chartlets, the IHO International Chart Series at large, medium and small scales and provides directions to assist coordinators in following the principles established for INT charts schemes. (Bilingual English/French).

SPECIAL PUBLICATIONS

- S-32 Hydrographic Dictionary.** Definition of words and terms used in hydrography and associated activities (5th Edition, English).
- S-47 Training Courses in Hydrography and Nautical Cartography -**
Lists the training courses available on hydrography and nautical cartography in Member States' Hydrographic Offices and elsewhere in their countries. (English only).
- S-50 IHO Tidal Constituent Bank Station Catalogue**
Catalogue of stations for which tidal constituents data is held by the Canadian Hydrographic Service on behalf of the IHO. Includes a floppy disk. (English, French and Spanish).
- S-51 Manual on Technical Aspects of the UN Conventions on the Law of the Sea**
Glossary of technical terms with a description of practical applications to boundary delimitation. (English and French).
- S-52 Provisional Specifications for Chart Content and Display of Electronic Chart Display and Information Systems (ECDIS)**
Provisional Specifications prepared by COE Working Group on ECDIS. (4th Edition, English). Appendices (English only):
- Appendice 1 - Guidance on Updating the Electronic Navigational Chart.
 - Appendice 2 - Provisional Colour & Symbol Specifications for ECDIS
 - Appendice 3 - Glossary of ECDIS related terms.
 - Appendice 4 - Guidelines concerning ENC-related Standards and Specifications.
- S-57 IHO Transfer Standard for Hydrographic Digital Data**
Standard prepared by the IHO's Committee on the Exchange of Digital Data (CEDD), for the coding and exchange of hydrographic digital data, including that intended for ECDIS purpose. (English only).
- S-59 Status of Hydrographic Surveying and Nautical Charting in Antarctica**
A catalogue showing the extent of surveys, charting and oceanic bathymetry for the area south of 60°S latitude based on information provided by IHO Member States. (Bilingual English/French).
- S-60 User's Handbook on Datum Transformations involving WGS-84**
Contains constants and formulas to relate local/regional geodetic datums to the WGS-84.

BATHYMETRIC PUBLICATIONS

- B-1 General Bathymetric Chart of the Oceans (GEBCO) - 5th Edition**
A series of 18 separate sheets in colour (75 x 110 cm) covering the world, plus one World Sheet in colour (100 x 126 cm).
- B-4 Information Concerning Recent Bathymetric Data.** Issued annually, this publication lists, for the previous 12 months, information concerning recent bathymetric data. Bilingual.
- B-6 Standardization of Undersea Feature Names (Guidelines, Proposal Form, Terminology).** This publication is intended to ensure maximum standardization of the names of undersea features (English/French, Spanish, Russian, Japanese and Chinese Editions).
- B-7 GEBCO Guidelines.** This IHO-IOC publication, published by the IHB through collaboration between the IHO and the IOC under the aegis of the Joint IHO-IOC Guiding Committee for GEBCO, describes the role of each participant involved in the production of GEBCO. (English and French Editions).

**These publications as well as a free catalogue
and information papers are available from:**

THE INTERNATIONAL HYDROGRAPHIC BUREAU
7 Avenue President J.F. Kennedy
B.P. 445
MC 98011 MONACO CEDEX
Telephone: (93) 50 65 87
Telefax: (93) 25 20 03
Telex: 479164 MC-INHORG
INTERNET e-mail : @ unice.fr

The JOURNAL of NAVIGATION

Published for the Royal
Institute of Navigation



EDITOR: PROFESSOR J. F. KEMP

The Journal of Navigation contains original papers on every aspect of navigation – over and through land, sea, air and space – including those papers presented at the meetings of the Institute together with the following discussion. Papers cover every aspect of the subject from the highly technical to the descriptive and historical. Subjects include: electronics, astronomy, mathematics, cartography, command and control, psychology and zoology, operational research, risk analysis, theoretical physics, operation in hostile environments, instrumentation, ergonomics, and financial planning and law. The journal also publishes selected papers and reports from study groups, and book reviews. Contributions come from all parts of the world.

The Journal of Navigation is essential reading for:

- ◆ Professional and amateur navigators at sea, in the air or on land
- ◆ Managers and executives of companies involved in the operation of airlines, shipping fleets or trucking
- ◆ Military personnel concerned with communications, command, control and information
- ◆ Managers and executives of companies involved in the development, production and sales of navigational equipment
- ◆ Governmental Departments responsible for the safety of air, marine and road traffic, including the deployment of emergency services
- ◆ Scientists and engineers in research establishments involved in navigational topics
- ◆ Academic staff associated with teaching or research in navigational topics, or with an interdisciplinary interest in navigation.

The Journal of Navigation is published by Cambridge University Press, The Edinburgh Building, Shaftesbury Road, Cambridge CB2 2RU, England. Subscription rates: Volume 46: January, May and September 1993; £83/\$155, £29/\$53 for single parts; delivery by airmail £12 per year extra (dollar price includes airfreight to New York). ISSN 0373-4633

Why you should read *The Journal of Navigation*

- ◆ It deals with the whole range of navigation, not just satellite navigation, but history, finance and law, navigation of birds and animals so you are informed about the whole range of your subject
- ◆ It varies the type of article to suit the information being given; it includes book reviews and short discussion papers, not just full length research articles.
- ◆ Material is of a very high standard - all articles are refereed, and material is published in an average time of 6 months so that what you read is current and topical
- ◆ It often carries a group of papers about one topic, so that you get a complete picture of the current situation

50955

Take a closer look - FREE!

- Please send me further information about *The Journal of Navigation*
- Please send me a sample copy

Name _____

Address _____

Journals Marketing Department,
Cambridge University Press, FREEPOST*,
The Edinburgh Building, Cambridge CB2
1BR, UK TEL: (0223) 325806 or FAX
(0223) 315052 (* no postage stamp
necessary if posted in UK)

*In USA, Canada & Mexico, write to
Cambridge University Press, 40 West 20th
Street, New York, NY 10011-4211, USA*



**CAMBRIDGE
UNIVERSITY PRESS**



representing and serving the world hydrographic
surveying community with individual and
corporate members in sixty countries

The Hydrographic Society

UNIVERSITY OF EAST LONDON · LONGBRIDGE ROAD · DAGENHAM
ESSEX RM8 2AS · ENGLAND · TELEPHONE: 081 597 1946 · FAX: 081 590 9730

AUSTRALASIAN

PO Box 1447
North Sydney
NSW 2059
Tel: + 61 2 925 4800
Fax: + 61 2 925 4835

BENELUX

RWS - Dir Noordzee
Postbus 5807, 2280HV
Rijswijk (ZH), The Netherlands
Tel: 703 366600
Fax: 703 90 06 91

DENMARK

Søkortafdelingen
Rentemestervej 8
DK 2400 Copenhagen XV
Tel: + 45 35 87 50 89
Fax: + 45 35 87 50 57

UK

c/o UFI
Longbridge Road
Dagenham Essex RM8 2AS
Tel: 081 597 1946
Fax: 081 590 9730

USA

PO Box 732
Rockville
Maryland 20848-0732
Tel: 301 460 4768
Fax: 301 460 4768

Geological Magazine

Scope

Geological Magazine is a bi-monthly journal covering the entire field of earth sciences. Coverage extends from hard rock to soft rock geology, palaeontology to geochemistry, turbidites to magmas, mineralogy to orogeny.

Why you should read Geological Magazine

- ❖ Journal of international standing and distribution
- ❖ Coverage of all geological topics
- ❖ Extensive book review section keeps you up-to-date with other publications in your field
- ❖ Original scientific papers by leading authors
- ❖ Numerous diagrams and maps illustrate each article
- ❖ Important Rapid Communications section

Essential reading for...

- practising geologists in industry •
- geological research workers •
- teachers and students of geology •
- conservationists and land use specialists •
- earth science librarians •

Special offer

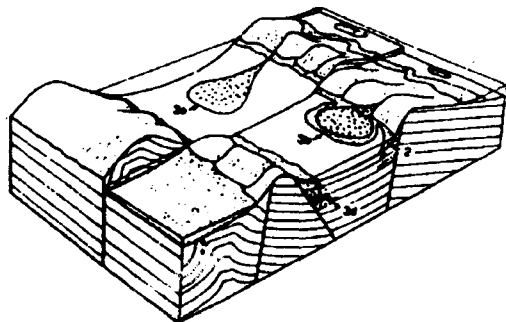
Get the world's most celebrated geological magazine for less than half price! As a special offer to students and members of the societies listed, we are offering **Geological Magazine** at a greatly reduced price.

Individual members of the following societies can subscribe for just £72 (normally £152).

- Geological Society of London • Geological Society of Australia • Geological Society of New Zealand
- European Union of Geosciences • Palaeontographical Society • Geologists' Association

Offer to students

Subscribe now and pay only £36! A huge saving on the normal subscription rate of £152.



Editors

M. J. Bickle, C. P. Hughes, I. N. McCave & N. H. Woodcock, *Department of Earth Sciences, University of Cambridge*

Subscription

Volume 132 in 1995 published bi-monthly. £152; £72 for members of selected societies (see panel for details); £36 for students; airmail £31 per year extra. ISSN 0016-7568.

Take a closer look - FREE!

52072

- Please send me a free sample copy of **Geological Magazine**
- Please send me further information

Name _____

Address _____

Send your order to: Journals Marketing Department, Cambridge University Press, FREEPOST*, The Edinburgh Building, Cambridge, CB2 1BR, UK.

Tel: +44(0)1223 325806 Fax: +44(0)1223 315052
(*No postage stamp necessary if posted within UK)

In USA, Canada and Mexico send to: Cambridge University Press, 40 West 20th Street, New York, NY 10011-4211, USA.

Tel: (914) 937 9600 x 154 Fax: (914) 937 4712




CAMBRIDGE
UNIVERSITY PRESS

ATTI

DELL'ISTITUTO ITALIANO DI NAVIGAZIONE

Rivista tecnica della navigazione



spaziale



aerea



marittima



terrestre

Gratuita per i Soci dell'Istituto
Quota sociale L. 50.000 - Studenti L. 25.000 - c/c post. 37277001
Via Prisciano, 42 - 00136 Roma - Tel./Fax 06/3452841

Lighthouse

JOURNAL OF THE CANADIAN HYDROGRAPHIC ASSOCIATION

A journal dedicated to promoting the free exchange of information within the hydrographic community and to advancing the technical and professional ability of hydrographers.

It includes a variety of articles and topical news on advances in hydrography and historical perspectives.

Published twice yearly, in April and November, and is free to Association members.


Yearly subscription rates to non-members:

Residents of Canada \$20.00

Non-residents \$25.00 (Cdn.)

For further information regarding membership, article submission and advertising, please address all correspondence to:

The Editor, LIGHTHOUSE
Canadian Hydrographic Association
P.O. Box 5050
867 Lakeshore Road
Burlington, Ontario
Canada L7R 4A6
Phone: (416)336-4856



INTERNATIONAL HYDROGRAPHIC REVIEW

FOREWORD

The *International Hydrographic Review* is published twice a year (March and September) in separate English and French editions.

Original articles are welcomed on hydrography, oceanography, cartography, geodesy, navigation, photogrammetry, radio aids, automation, new instruments, equipment and hydrographic vessels, as well as on the history and organization of hydrographic offices.

The latest date for receipt of manuscripts is:

- 1 October for the March issue,
- 1 May for the September issue,

but earlier submission greatly facilitates the work of preparing translations.

Articles should be addressed to: The Directing Committee, International Hydrographic Bureau, B.P. 445, MC 98011 MONACO Cedex (Principality of Monaco).

Up to 50 reprints per article can be supplied free to the author(s). They must be ordered prior to publication, and may be in either language or a proportion in each. Further copies ordered are charged at cost price, plus postage.

The Directing Committee does not hold itself responsible for statements or opinions expressed by contributors to the Review. It is the normal practice that articles are accepted based on external reviewers.

Notes for contributors

Papers should be as concise as possible and an abstract of up to 150 words is desirable. Uncommon expressions or constructions and particularly professional jargon should be avoided since a large proportion of readers are necessarily reading the Review in a language that is not their mother tongue.

Any permission needed to incorporate material published elsewhere is the responsibility of authors, and it will be assumed that such permission has been obtained.

Texts should be submitted in English or French (or both), though by special arrangement articles in Spanish could be accepted for translation in the Bureau.

Articles should preferably be provided in floppy disk, operative system MSDOS 5.0 or inferior and Wordperfect 5.1 software or compatible. The floppy disk should be accompanied by a typed copy of the article.

Bibliographic references should be listed at the end of the article in the standard Harvard form. Footnotes should be kept to a minimum, and metric measures used throughout.

Illustrations, already numbered and titled, should be supplied ready for reproduction by the offset method and for reduction to 12.5 x 21 cm, the effective size of a Review page. Positive transparencies (repromats) are preferred. Photographs should be black and white with good definition and be limited to those necessary for an understanding of the text. Colour transparencies cannot be accepted. Coloured photographs and plates can only be accepted under special terms that must be discussed directly with the Editor. Reproduction of charts and maps must provide clear definition of the features to be portrayed.

As the Review is a two-language publication a minimum of wording should be shown on the illustrations themselves, explanations being confined to the legend beneath.

Printer's proofs are corrected in the Bureau and are not normally sent to authors.

THE INTERNATIONAL HYDROGRAPHIC REVIEW

Vol. LXXII



No. 1

(No. 136 OF THE SERIES)

PUBLISHED AND PRINTED BY

THE

INTERNATIONAL HYDROGRAPHIC BUREAU

B.P. 445 - 7, avenue Président J.F. Kennedy

MC 98011 MONACO Cedex

PRINCIPALITY

MARCH 1995

INTERNATIONAL HYDROGRAPHIC ORGANIZATION

MEMBERS OF THE IHO

ARGENTINA	NIGERIA
AUSTRALIA	NORWAY
BAHRAIN	OMAN
BELGIUM	PAKISTAN
BRAZIL	PAPUA NEW GUINEA
CANADA	PERU
CHILE	PHILIPPINES
CHINA	POLAND
CUBA	PORTUGAL
CYPRUS	REPUBLIC OF KOREA
DEMOCRATIC PEOPLE'S REPUBLIC OF KOREA	REPUBLIC OF SOUTH AFRICA
DENMARK	RUSSIAN FEDERATION
DOMINICAN REPUBLIC	SINGAPORE
ECUADOR	SPAIN
EGYPT	SRI LANKA
FIJI	SURINAME
FINLAND	SWEDEN
FRANCE	SYRIAN ARAB REPUBLIC
GERMANY	THAILAND
GREECE	TONGA
GUATEMALA	TRINIDAD AND TOBAGO
ICELAND	TURKEY
INDIA	UNITED ARAB EMIRATES
INDONESIA	UNITED KINGDOM OF GREAT BRITAIN AND NORTHERN IRELAND
IRAN	UNITED STATES OF AMERICA
ITALY	URUGUAY
JAPAN	VENEZUELA
MALAYSIA	YUGOSLAVIA
MONACO	ZAIRE
NETHERLANDS	
NEW ZEALAND	

INTERNATIONAL HYDROGRAPHIC BUREAU

DIRECTING COMMITTEE

President: Rear Admiral Christian ANDREASEN, USA, NOAA (Ret.)
Directors: Mr. Adam J. KERR, MSc. (Canada)
Rear Admiral Giuseppe ANGRISANO, Italian Navy (Ret.)

Price 200.00 French Francs. For conditions of sale see *Catalogue of IHO Publications 1994*.



TABLE OF CONTENTS

- The Hydrographic and Wrecksearch Vessel "DENE" as an Example for a Modern Survey Vessel (U. LAUBE)	7
- Electronic Reference Chart and Performance Standard for Electronic Reference Chart System (M. OKADA, K. SHOJI and Y. IJIMA)	19
- On the Identification of Spikes in Soundings (J. EEG)	33
- Progress in Producing Bathymetric Charts at a Global and Regional Level (C. ANDREASEN)	43
- Rapid Tidal Analyses, from a 3 3/4 Julian Years Span up to a Nodal Cycle Span, with a PC (A.S. FRANCO)	59
- Hydrographic Surveying and Nautical Charting: A Coordinated Effort of the International Hydrographic Organization (IHO) (G. ANGRISANO)	69
- Transas Electronic Charts (E. KOMRAKOV)	79
- Using DGPS to Measure the Heave Motion of Hydrographic Survey Vessels (P. KIELLAND and J. HAGGLUND)	83
- The Case for Using Cost Benefit Analysis to Evaluate the Supply of Public Goods in the Maritime Industry (M. JOHN) .	101
- A Review of the ACID Synthetic Aperture Sonar and Other Sidescan Sonar Systems (V.S. RIYAIT, M.A. LAWLOR, A.E. ADAMS, O.R. HINTON and B.S. SHARIF)	115
- Smart Charts, Smart Bridge: Observations of the Shipboard Piloting Expert System (M. GRABOWSKI and S. SANBORN)	125
- Sea Trials of a Prototype of a Deep-sea Tide Gauge (P.Y. DUPUY)	141
- Fifty years ago	153
