

THE INTERNATIONAL HYDROGRAPHIC REVIEW



INTERNATIONAL HYDROGRAPHIC BUREAU
MONACO

Vol. LXXVI No. 2

No. 145 OF THE SERIES

SEPTEMBER 1999

**AUTRES PUBLICATIONS DU
BUREAU HYDROGRAPHIQUE INTERNATIONAL**

**Pour ce qui concerne les publications de l'OHI et les prix
le Catalogue des publications de l'OHI peut être obtenu gratuitement
en s'adressant au BHI et à travers INTERNET WEB Home Page
<<http://www.iho.shom.fr>> ou <<http://www.ohi.shom.fr>>**

PUBLICATIONS PERIODIQUES

- P-3 Bulletin hydrographique international**
Contient des nouvelles d'actualité, rend compte des travaux effectués par le Bureau H.I. et par la communauté hydrographique mondiale, couvre les développements récents concernant les instruments hydrographiques et les programmes de formation, décrit les nouveaux bâtiments hydrographiques, etc. Une liste de cartes marines et de publications diffusées par les services hydrographiques paraît tous les mois ainsi qu'une bibliographie complète sur l'hydrographie et les sujets connexes (trilingue anglais/français/espagnol).
- P-5 Annuaire de l'OHI**
Renseignements et adresses des Services hydrographiques du monde entier. Paraît tous les ans (bilingue anglais/français).

PUBLICATIONS MIXTES

- M-4 Spécifications de l'OHI pour les cartes marines et règlement de l'OHI pour les cartes internationales (INT)**
Fournit les spécifications de l'OHI pour les cartes marines nécessaires à la compilation des cartes marines ainsi que les signes conventionnels et abréviations généralement adoptés par les Etats membres (anglais, français et espagnol).
- M-5 Normes de compétence pour les hydrographes - 8^e édition**
Décrit le niveau auquel on peut accorder l'homologation aux programmes de formation en catégorie A et en catégorie B. Donne les procédures de soumission, la documentation etc. et les programmes complets (anglais, français et espagnol).
- M-11 Catalogue des cartes internationales (INT), Directives à l'usage des coordonnateurs régionaux de programmes des cartes INT**
Décrit, au moyen d'index, de textes et de cartes, la série des cartes internationales de l'OHI à grandes, moyennes et petites échelles et fournit des directives, à l'usage des coordonnateurs conformément aux principes établis pour les cartes INT (bilingue anglais/français).

SPECIAL PUBLICATIONS

- S-32 Hydrographic Dictionary, 5th Edition**
Definition of words and terms used in hydrography and associated activities. (English, French and Spanish).
- S-44 IHO Standards for Hydrographic Surveys - Classification Criteria for Deep Sea Sounding - Procedures for Elimination of Doubtful Data**
States the Standards recommended for the scale of surveys and the density of soundings; accuracy of horizontal position; accuracy of depth and other various measurements. Includes classification criteria for deep sea soundings and procedures for eliminating doubtful data. (English, French and Spanish).
- S-47 Training Courses in Hydrography and Nautical Cartography**
Lists the training courses available on hydrography and nautical cartography in Member States' Hydrographic Offices and elsewhere in their countries. (English only).
- S-50 IHO Tidal Constituent Bank Station Catalogue**
Catalogue of stations for which tidal constituents data is held by the Canadian Hydrographic Service on behalf of the IHO. Includes a floppy disk. (Trilingual English/French/Spanish).
- S-51 Manual on Technical Aspects of the UN Convention on the Law of the Sea**
Glossary of technical terms with a description of practical applications to boundary delimitation. (English, French and Spanish).
- S-52 Specifications for Chart Content and Display Aspects of ECDIS**
Prepared by the IHO Committee on Hydrographic Requirements for Information Systems (CHRIS).
5th Edition (English), Appendices :
Appendix 1 - Guidance on Updating the Electronic Chart. (English).
Appendix 2 - Colour and Symbols Specifications for ECDIS (English)
(including Annex "IHO ECDIS Presentation Library").
Appendix 3 - Glossary of ECDIS related Terms. (English).
- S-53 World-Wide Navigational Warnings Service - Guidance Document**
(English and French).
- S-57 IHO Transfer Standard for Hydrographic Digital Data**
Standard prepared by the IHO's Committee on Hydrographic Requirements for Information Systems CHRIS, for the coding and exchange of hydrographic digital data, including that intended for ECDIS purpose. (English).
- S-59 Status of Hydrographic Surveying and Nautical Charting in Antarctica**
A catalogue showing the extent of surveys, charting and oceanic bathymetry for the area south of 60°S latitude based on information provided by IHO Member States. (Bilingual English/French).
- S-60 User's Handbook on Datum Transformations involving WGS-84**
Contains constants and formulas to relate local/regional geodetic datums to the WGS-84. (English and French).

BATHYMETRIC PUBLICATIONS

**B-1 General Bathymetric Chart of the Oceans (GEBCO) -
5th Edition**

A series of 18 separate sheets in colour (75 x 110 cm) covering the world, plus one World Sheet in colour (100 x 126 cm).

B-4 Information Concerning Recent Bathymetric Data

Issued annually, this publication lists, for the previous 12 months, information concerning recent bathymetric data. (Bilingual English/French).

**B-6 Standardization of Undersea Feature Names
(Guidelines, Proposal Form, Terminology)**

This publication is intended to ensure maximum standardization of the names of undersea features (English/French, Spanish, Russian, Japanese and Chinese Editions).

B-7 GEBCO Guidelines

This IHO-IOC publication, published by the IHB through collaboration between the IHO and the IOC under the aegis of the Joint IHO-IOC Guiding Committee for GEBCO, describes the role of each participant involved in the production of GEBCO. (English and French Editions).

**These publications as well as a free catalogue
and information papers are available from:**

THE INTERNATIONAL HYDROGRAPHIC BUREAU

4 quai Antoine 1^{er}

B.P. 445

MC 98011 MONACO CEDEX


Telephone: +377 93 10 81 00

Telefax: +377 93 10 81 40

Telex: 479164 MC-INHORG

e-mail (INTERNET): info@ihb.mc

INTERNET WEB Home page: <<http://www.iho.shom.fr>> English
<<http://www.ohi.shom.fr>> French



representing and serving the world hydrographic
surveying community with individual and
corporate members in sixty countries

The Hydrographic Society

UNIVERSITY OF EAST LONDON • LONGBRIDGE ROAD • DAGENHAM
ESSEX RM8 2AS • UK • TELEPHONE: 0181-597 1946 • FAX: 0181-590 9730

AUSTRALASIAN

40 Osborne Road
East Fremantle
WA 6158
Tel: + 619 430 5900
Fax: + 619 430 5901

BENELUX

RWS - Dir Noordzee
Postbus 5807 2280HV
Rajswijk (ZH), The Netherlands
Tel: 070 3366600
Fax: 070 3900691

DENMARK

Vinkelvej 21
DK 3540 Lyngø
Tel: + 45 42 18 73 90
Fax: + 45 42 18 73 90


UK

c/o UEL
Longbridge Road
Dagenham, Essex RM8 2AS
Tel: 0181 597 1946
Fax: 0181 590 9730

USA

PO Box 732
Rockville
Maryland 20848-0732
Tel: 301 460 4768
Fax: 301 460 4768

You could have missed this...



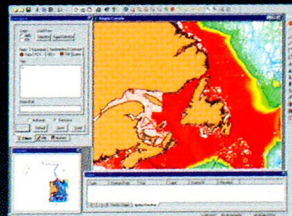
Oil rigs—such as this one—can generate more than 30,000 man-years of direct employment and recoverable oil reserves of about 600 million barrels.

With the right tools, you may be able to extend your seabed claim.

Exclusive Economic Zones (EEZs) and Continental Shelves provide a vast source of untapped wealth for Signatory Nations. With the value of many coastal resources yet to be determined such as oilfields, Member Nations must be certain that their claim is all-inclusive and flawless.

CARIS® LOTS (Law Of The Sea) is the first Off-the-Shelf software package specifically designed for aiding signatory nations to submit a legal territorial claim under the United Nations Convention of Law of the Sea and succeed.

It has the most comprehensive, reliable and accurate set of tools for the calculation, evaluation and maximization of a State's territorial boundaries available today.



 **caris LOTS**

The Law of the Sea software by CARIS®, determining boundaries accurately

CARIS-Universal Systems Ltd. 264 Rookwood Avenue, Fredericton, NB, Canada E3B 2M2 Tel 1.506.458.8533 Fax 1.506.459.3849 info@universal.ca

CARIS BV PO Box 47 5473 ZG, Heeswijk, The Netherlands Tel 31.(0)413.296.010 Fax 31.(0)413.296.012 sales@caris.nl

www.universal.ca/products/hydrography/

Lighthouse

JOURNAL OF THE CANADIAN HYDROGRAPHIC ASSOCIATION

A journal dedicated to promoting the free exchange of information within the hydrographic community and to advancing the technical and professional ability of hydrographers.

It includes a variety of articles and topical news on advances in hydrography and historical perspectives.

Published twice yearly, in April and November, and is free to Association members.


Yearly subscription rates to non-members:

Residents of Canada \$20.00

Non-residents \$25.00 (Cdn.)

For further information regarding membership, article submission and advertising, please address all correspondence to:

The Editor, LIGHTHOUSE
Canadian Hydrographic Association
P.O. Box 5050
867 Lakeshore Road
Burlington, Ontario
Canada L7R 4A6
Phone: (416)336-4856



The JOURNAL of NAVIGATION

Published for the Royal
Institute of Navigation

EDITOR: PROFESSOR J. F. KEMP

The *Journal of Navigation* contains original papers on every aspect of navigation – over and through land, sea, air and space – including those papers presented at the meetings of the Institute together with the following discussion. Papers cover every aspect of the subject from the highly technical to the descriptive and historical. Subjects include: electronics, astronomy, mathematics, cartography, command and control, psychology and zoology, operational research, risk analysis, theoretical physics, operation in hostile environments, instrumentation, ergonomics, and financial planning and law. The journal also publishes selected papers and reports from study groups, and book reviews. Contributions come from all parts of the world.

The Journal of Navigation is essential reading for:

- ◆ Professional and amateur navigators at sea, in the air or on land
- ◆ Managers and executives of companies involved in the operation of airlines, shipping fleets or trucking
- ◆ Military personnel concerned with communications, command, control and information
- ◆ Managers and executives of companies involved in the development, production and sales of navigational equipment
- ◆ Governmental Departments responsible for the safety of air, marine and road traffic, including the deployment of emergency services
- ◆ Scientists and engineers in research establishments involved in navigational topics
- ◆ Academic staff associated with teaching or research in navigational topics, or with an interdisciplinary interest in navigation.

The Journal of Navigation is published by Cambridge University Press, The Edinburgh Building, Shaftesbury Road, Cambridge CB2 2RU, England. Subscription rates: Volume 46: January, May and September 1993; £83/\$155, £29/\$53 for single parts; delivery by airmail £12 per year extra (dollar price includes airfreight to New York). ISSN 0373-4633



Why you should read *The Journal of Navigation*

- ◆ It deals with the whole range of navigation, not just satellite navigation, but history, finance and law, navigation of birds and animals so you are informed about the whole range of your subject
- ◆ It varies the type of article to suit the information being given; it includes book reviews and short discussion papers, not just full length research articles.
- ◆ Material is of a very high standard - all articles are refereed, and material is published in an average time of 6 months so that what you read is current and topical
- ◆ It often carries a group of papers about one topic, so that you get a complete picture of the current situation

50955

Take a closer look – FREE!

- Please send me further information about *The Journal of Navigation*
- Please send me a sample copy

Name _____

Address _____

Journals Marketing Department,
Cambridge University Press, FREEPOST*,
The Edinburgh Building, Cambridge CB2
1BR, UK TEL: (0223) 325806 or FAX
(0223) 315052 (* no postage stamp
necessary if posted in UK)

*In USA, Canada & Mexico, write to
Cambridge University Press, 40 West 20th
Street, New York, NY 10011-4211, USA*




**CAMBRIDGE
UNIVERSITY PRESS**

ATTI

DELL'ISTITUTO ITALIANO DI NAVIGAZIONE

Rivista tecnica della navigazione



spaziale



aerea



marittima



terrestre

Gratuita per i Soci dell'Istituto
Quota sociale L. 50.000 - Studenti L. 25.000 - c/c post. 37277001
Via Prisciano, 42 - 00136 Roma - Tel./Fax 06/3452841

INTERNATIONAL HYDROGRAPHIC REVIEW

FOREWORD

The *International Hydrographic Review* is published twice a year (March and September) in separate English and French editions.

Original articles are welcomed on hydrography, oceanography, cartography, geodesy, navigation, photogrammetry, radio aids, automation, new instruments, equipment and hydrographic vessels, as well as on the history and organization of hydrographic offices.

The latest date for receipt of manuscripts is:

- 1 January for the March issue,
- 1 July for the September issue,

Articles should be addressed to: The Directing Committee, International Hydrographic Bureau, B.P. 445, MC 98011 MONACO Cedex (Principality of Monaco).

Up to 50 reprints per article can be supplied free to the author(s). They must be ordered prior to publication, and may be in either language or a proportion in each. Further copies ordered are charged at cost price, plus postage.

The Directing Committee does not hold itself responsible for statements or opinions expressed by contributors to the Review.

Notes for contributors

Papers should be as concise as possible and an abstract of up to 150 words is desirable. Uncommon expressions or constructions and particularly professional jargon should be avoided since a large proportion of readers are necessarily reading the Review in a language that is not their mother tongue.

Any permission needed to incorporate material published elsewhere is the responsibility of authors, and it will be assumed that such permission has been obtained.

Texts should be submitted in English or French (or both), though by special arrangement articles in Spanish could be accepted for translation in the Bureau.

Articles should be provided in floppy disk, in Wordperfect or Word for WINDOWS. The floppy disk should be accompanied by a typed copy of the article.

Bibliographic references should be listed at the end of the article in the standard Harvard form. Footnotes should be kept to a minimum, and metric measures used throughout.

Illustrations, already numbered and titled, should be supplied ready for reproduction by the offset method and for reduction to 12.5 x 21 cm, the effective size of a Review page. Positive transparencies (repro mats) are preferred. Photographs should be black and white with good definition and be limited to those necessary for an understanding of the text. Colour transparencies cannot be accepted. Coloured photographs and plates can only be accepted under special terms that must be discussed directly with the Editor. Reproduction of charts and maps must provide clear definition of the features to be portrayed.


As the Review is a two-language publication a minimum of wording should be shown on the illustrations themselves, explanations being confined to the legend beneath.

Printer's proofs are corrected in the Bureau and are not normally sent to authors.

THE INTERNATIONAL HYDROGRAPHIC REVIEW

Vol. LXXVI

N° 2



(N° 145 OF THE SERIES)

PUBLISHED AND PRINTED BY
THE

INTERNATIONAL HYDROGRAPHIC BUREAU

B.P. 445 - 4, quai Antoine 1er
MC 98011 MONACO Cedex
PRINCIPALITY OF MONACO

SEPTEMBER 1999

INTERNATIONAL HYDROGRAPHIC ORGANIZATION

MEMBERS OF THE IHO

ALGERIA	MOZAMBIQUE
ARGENTINA	NETHERLANDS
AUSTRALIA	NEW ZEALAND
BAHRAIN	NIGERIA
BELGIUM	NORWAY
BRAZIL	OMAN
CANADA	PAKISTAN
CHILE	PAPUA NEW GUINEA
CHINA	PERU
COLOMBIA	PHILIPPINES
CUBA	POLAND
CROATIA	PORTUGAL
CYPRUS	REPUBLIC OF KOREA
DEMOCRATIC PEOPLE'S	REPUBLIC OF SOUTH AFRICA
REPUBLIC OF KOREA	RUSSIAN FEDERATION
DEMOCRATIC REPUBLIC OF	SINGAPORE
THE CONGO	SPAIN
DENMARK	SRI LANKA
DOMINICAN REPUBLIC	SURINAME
ECUADOR	SWEDEN
EGYPT	SYRIAN ARAB REPUBLIC
ESTONIA	THAILAND
FIJI	TONGA
FINLAND	TRINIDAD AND TOBAGO
FRANCE	TUNISIA
GERMANY	TURKEY
GREECE	UKRAINE
GUATEMALA	UNITED ARAB EMIRATES
ICELAND	UNITED KINGDOM OF GREAT
INDIA	BRITAIN AND NORTHERN
INDONESIA	IRELAND
IRAN	UNITED STATES OF AMERICA
ITALY	URUGUAY
JAPAN	VENEZUELA
MALAYSIA	YUGOSLAVIA
MONACO	

INTERNATIONAL HYDROGRAPHIC BUREAU

DIRECTING COMMITTEE

President: Rear Admiral Giuseppe ANGRISANO (Ret.) (Italy)

Directors: Rear Admiral Neil GUY (Republic of South Africa)
Commodore John LEECH (Australia)

For conditions of sale see *Catalogue of IHO Publications*.

© IHB, 1999 (Law 512/1949)

The partial or total reproduction of this work is not permitted without the authorization of the International Hydrographic Bureau.

TABLE OF CONTENTS

- The Role of the Hydrographic Office (W.B. SALMON).....	7
- Side Scan Versus Multibeam Echo Sounder Object Detection : Comparative Analysis (M. BRISSETTE and Dr. J.E. CLARKE)	21
- Measuring Areas on Large Scale Nautical Charts on Mercator-Secant (A.VASSALLO and R. GARGIULO)	35
- Voyage Planning in ECDIS (H. SABELIS).....	41
- A Commercially Based Service for the Distribution of Electronic Chart Updates (Dr. A. NORRIS).....	49
- Adding Value by Qcing S-57 Products (G.THOMPSON).....	57
- Towards “AUS ENC ONE” (R.J. WILLIS)	71
- Detection of the Insonification Area of a Multibeam Echo-Sounder Using a Front Propagation (N. DEBESE and H. BISQUAY)	81
- Robust Method for the Detection of Abnormal Data in Hydrography (HUANG MOTAO, ZHAI GUOJUN, WANG RUI, OUYANG YONGZHONG, GUAN ZHENG) ..	93
- Hydrography for Countries in Transition – Where do you Start ? (RADM. N. GUY).....	103
- Building a CHS Bathymetric Data Warehouse (S.R. FORBES, R.G. BURKE, C.E. DAY and H.P. VARMA)	111
- Regulatory Aspects of Electronic Charting. The Perspective of the UK Maritime and Coastguard Agency (J. COLLINS).....	125
- Tides and Water Level Requirements for N.O.S. Hydrographic Surveys (W.M. GIBSON and S.K. GILL).....	141
- River Hydrographic Surveys in Peru (RADM B. SCHENONE VERDECCHIA).....	151
- 50 Years Ago	155
