


Hydrographic Survey Equipment

GPS SATELLITE POSITIONING



**PORTABLE SURVEY
COMPUTER**




SIDE SCAN SONAR SYSTEM




SURVEY ECHO SOUNDER



MINI-SWATHE ECHO SOUNDER



MAGNETOMETER SYSTEM



CTD / TIDE GAUGE



MARIMATECH



dKart Office

Professional software designed specially for production of Electronic Navigational Charts (ENC/EC), traditional Paper Charts and Notice to Mariners.

The dKart Office system is based on a family of software tools for management, production, maintenance & update of all cartographic data as it becomes available. dKart tools are designed to meet IHO's S-57 standards and can be interfaced to existing chart production lines.

dKart tools can also operate as fully functional stand-alone modules.

Visit www.hydroservice.no for further information and/or evaluation software.

HydroService AS

P.O.Box 212, Hovlandsveien 52

N-4379 Egersund, Norway

Phone: +47 51 46 49 60 Fax: +47 51 46 47 01

E-mail: info@hydroservice.no Web: www.hydroservice.no

HydroService
dKart technology